

**+NOTICE!!**

**These documents have been scanned!**

**Do not place un-scanned documents beneath this notice!**

**Do not remove this notice from this file!**

GPO Jacket No. 560-102  
Print Order 61549  
Rise Business Services, LLC  
Job=AZ15 9/11/2019



Box Number= AZ15234



Claim Begin-End: AMC448729-AMC448754

**1 Initial Receipt**



AZ15234-2

AMC448147-AMC457012



**United States Department of the Interior**  
**Bureau of Land Management**  
 DIV OF LANDS, MINRLS & ENERGY  
 ONE N CENTRAL AVE  
 PHOENIX, AZ 85004 -4427  
 Phone: 602-417-9200

Receipt

No:

4071102

**Transaction #:** 4182938**Date of Transaction:** 01/23/2018**CUSTOMER:**

JOSEPH Y LEE  
 5742 BEACH BLVD  
 BUENA PARK, CA 90621-2043 US

**ENTERED**  
**JAN 26 2018**  
 BY: *Ram*

LINE #	QTY	DESCRIPTION	REMARKS	UNIT PRICE	TOTAL
1	26.00	LOCATABLE MINERALS / MINING CLAIMS- NEW, UNADJUD, ONE OR MORE AUTH NOS / NEW MINING CLAIM PROCESSING FEE <b>CASES:</b> AMC448729/\$20.00, AMC448730/\$20.00, AMC448731/\$20.00, AMC448732/\$20.00, AMC448733/\$20.00, AMC448734/\$20.00, AMC448735/\$20.00, AMC448736/\$20.00, AMC448737/\$20.00, AMC448738/\$20.00, AMC448739/\$20.00, AMC448740/\$20.00, AMC448741/\$20.00, AMC448742/\$20.00, AMC448743/\$20.00, AMC448744/\$20.00, AMC448745/\$20.00, AMC448746/\$20.00, AMC448747/\$20.00, AMC448748/\$20.00, AMC448749/\$20.00, AMC448750/\$20.00, AMC448751/\$20.00, AMC448752/\$20.00, AMC448753/\$20.00, AMC448754/\$20.00		- n/a -	520.00
2	26.00	LOCATABLE MINERALS / MINING CLAIMS- NEW, UNADJUD, ONE OR MORE AUTH NOS / NEW MINING CLAIMS LOCATION FEE <b>CASES:</b> AMC448729/\$37.00, AMC448730/\$37.00, AMC448731/\$37.00, AMC448732/\$37.00, AMC448733/\$37.00, AMC448734/\$37.00, AMC448735/\$37.00, AMC448736/\$37.00, AMC448737/\$37.00, AMC448738/\$37.00, AMC448739/\$37.00, AMC448740/\$37.00, AMC448741/\$37.00, AMC448742/\$37.00, AMC448743/\$37.00, AMC448744/\$37.00, AMC448745/\$37.00, AMC448746/\$37.00, AMC448747/\$37.00, AMC448748/\$37.00, AMC448749/\$37.00, AMC448750/\$37.00, AMC448751/\$37.00, AMC448752/\$37.00,		- n/a -	962.00



		AMC448753/\$37.00, AMC448754/\$37.00			
3	26.00	LOCATABLE MINERALS / MINING CLAIMS- NEW, UNADJUD, ONE OR MORE AUTH NOS / NEW MINING CLAIMS MAINTENANCE FEE CASES: AMC448729/\$155.00, AMC448730/\$155.00, AMC448731/\$155.00, AMC448732/\$155.00, AMC448733/\$155.00, AMC448734/\$155.00, AMC448735/\$155.00, AMC448736/\$155.00, AMC448737/\$155.00, AMC448738/\$155.00, AMC448739/\$155.00, AMC448740/\$155.00, AMC448741/\$155.00, AMC448742/\$155.00, AMC448743/\$155.00, AMC448744/\$155.00, AMC448745/\$155.00, AMC448746/\$155.00, AMC448747/\$155.00, AMC448748/\$155.00, AMC448749/\$155.00, AMC448750/\$155.00, AMC448751/\$155.00, AMC448752/\$155.00, AMC448753/\$155.00, AMC448754/\$155.00		- n/a -	4030.00
<b>TOTAL:</b>					<b>\$5,512.00</b>

PAYMENT INFORMATION				
1	AMOUNT:	5512.00	POSTMARKED:	N/A
	TYPE:	CHECK	RECEIVED:	01/23/2018
	CHECK NO:	248		
	NAME:	LEE, JOSEPH Y 5742 BEACH BLVD BUENA PARK CA 90621-2043 US		

REMARKS

This receipt was generated by the automated BLM Collections and Billing System and is a paper representation of a portion of the official electronic record contained therein.



**NOTICE!!**

**These documents have been scanned!**

**Do not place un-scanned documents beneath this notice!**

**Do not remove this notice from this file!**

GPO Jacket No. 560-102  
Print Order 61549  
Rise Business Services, LLC  
Job=AZ15 9/11/2019



Box Number= AZ15234



Claim Begin-End: AMC448729-AMC448754

**2 Correspondence**



AZ15234-2

AMC448147-AMC457012



**NO  
DOCUMENTS  
FOUND**

NO DOCUMENTS FOUND  
NO DOCUMENTS FOUND



**NOTICE!!**

**These documents have been scanned!**

**Do not place un-scanned documents beneath this notice!**

**Do not remove this notice from this file!**

GPO Jacket No. 560-102  
Print Order 61549  
Rise Business Services, LLC  
Job=AZ15 9/11/2019



Box Number= AZ15234



Claim Begin-End: AMC448729-AMC448754

**3 Transfers**



AZ15234-2

AMC448147-AMC457012



**NO  
DOCUMENTS  
FOUND**

NO DOCUMENTS FOUND  
NO DOCUMENTS FOUND

**NOTICE!!**

**These documents have been scanned!**

**Do not place un-scanned documents beneath this notice!**

**Do not remove this notice from this file!**

GPO Jacket No. 560-102  
Print Order 61549  
Rise Business Services, LLC  
Job=AZ15 9/11/2019



Box Number= AZ15234



Claim Begin-End: AMC448729-AMC448754

**4 Annual Filings**



AZ15234-2    AMC448147-AMC457012



DEPARTMENT OF THE INTERIOR  
BUREAU OF LAND MANAGEMENT  
MINING CLAIMS

Run Date/Time: 8/20/2018

MC Maintenance Fees Paid Through the BLM Pay Portal  
(by Date Paid)

Page 146 Of 316

**CBS Receipt: 4232945**

Printed For Lead File # **AMC448729**

Agency Tracking ID: 1534099784

Assessment Year: 2019

Number of BLM Serial Nr: 80

Paid On: 8/12/2018

Total Amount Paid: \$12,400.00

Claim Name	BLM Serial No	Lead File No	Amount Paid
ONMB 3101E	AMC447924	AMC447924	\$155.00
ONMB 3108E	AMC447925	AMC447924	\$155.00
ONMB 3102E	AMC447926	AMC447924	\$155.00
ONMB 3101W	AMC447927	AMC447924	\$155.00
ONMB 3108W	AMC447928	AMC447924	\$155.00
ONMB 3106E	AMC447929	AMC447924	\$155.00
ONMB 3103E	AMC447930	AMC447924	\$155.00
ONMB 3105E	AMC447931	AMC447924	\$155.00
ONMB 3106W	AMC447932	AMC447924	\$155.00
ONMB 3103W	AMC447933	AMC447924	\$155.00
ONMB 3105W	AMC447934	AMC447924	\$155.00
ONMB 3104W	AMC447935	AMC447924	\$155.00
ONMB 3116E	AMC447936	AMC447924	\$155.00
ONMB 3109E	AMC447937	AMC447924	\$155.00
ONMB 3116W	AMC447938	AMC447924	\$155.00
ONMB 3109W	AMC447939	AMC447924	\$155.00
ONMB 3114E	AMC447940	AMC447924	\$155.00
ONMB 3111E	AMC447941	AMC447924	\$155.00
ONMB 3115W	AMC447942	AMC447924	\$155.00
ONMB 3110W	AMC447943	AMC447924	\$155.00
ONMB 3114W	AMC447944	AMC447924	\$155.00
ONMB 3111W	AMC447945	AMC447924	\$155.00
ONMB 3113W	AMC447946	AMC447924	\$155.00
ONMB 3112W	AMC447947	AMC447924	\$155.00

NO WARRANTY IS MADE BY BLM FOR USE OF THE DATA FOR PURPOSES NOT INTENDED BY BLM

**DEPARTMENT OF THE INTERIOR  
BUREAU OF LAND MANAGEMENT  
MINING CLAIMS**

Run Date/Time: 8/20/2018

**MC Maintenance Fees Paid Through the BLM Pay Portal  
(by Date Paid)**

Page 147 Of 316

ONMB 0612W	AMC447948	AMC447924	\$155.00
ONMB 0613W	AMC447949	AMC447924	\$155.00
ONMB 0611W	AMC447950	AMC447924	\$155.00
ONMB 0614W	AMC447951	AMC447924	\$155.00
ONMB 0612E	AMC447952	AMC447924	\$155.00
ONMB 0613E	AMC447953	AMC447924	\$155.00
ONMB 0610W	AMC447954	AMC447924	\$155.00
ONMB 0615W	AMC447955	AMC447924	\$155.00
ONMB 0611E	AMC447956	AMC447924	\$155.00
ONMB 0614E	AMC447957	AMC447924	\$155.00
ONMB 0609W	AMC447958	AMC447924	\$155.00
ONMB 0610E	AMC447959	AMC447924	\$155.00
ONMB 0616W	AMC447960	AMC447924	\$155.00
ONMB 0615E	AMC447961	AMC447924	\$155.00
ONMB 0604W	AMC447962	AMC447924	\$155.00
ONMB 0605W	AMC447963	AMC447924	\$155.00
ONMB 0603W	AMC447964	AMC447924	\$155.00
ONMB 0606W	AMC447965	AMC447924	\$155.00
ONMB 0604W	AMC447966	AMC447924	\$155.00
ONMB 0605E	AMC447967	AMC447924	\$155.00
ONMB 0606E	AMC447968	AMC447924	\$155.00
ONMB 0602W	AMC447969	AMC447924	\$155.00
ONMB 0603E	AMC447970	AMC447924	\$155.00
ONMB 0607W	AMC447971	AMC447924	\$155.00
ONMB 0601W	AMC447972	AMC447924	\$155.00
ONMB 0602E	AMC447973	AMC447924	\$155.00
ONMB 0608W	AMC447974	AMC447924	\$155.00
ONMB 0607E	AMC447975	AMC447924	\$155.00
ONMB 0608E	AMC447976	AMC447924	\$155.00
ONMB 0601E	AMC447977	AMC447924	\$155.00
ONMB 3601W	AMC448729	AMC448729	\$155.00
ONMB 3602E	AMC448730	AMC448729	\$155.00
ONMB 3602W	AMC448731	AMC448729	\$155.00
ONMB 3603E	AMC448732	AMC448729	\$155.00
ONMB 3603W	AMC448733	AMC448729	\$155.00

NO WARRANTY IS MADE BY BLM FOR USE OF THE DATA FOR PURPOSES NOT INTENDED BY BLM

**DEPARTMENT OF THE INTERIOR  
BUREAU OF LAND MANAGEMENT  
MINING CLAIMS**

Run Date/Time: 8/20/2018

**MC Maintenance Fees Paid Through the BLM Pay Portal  
(by Date Paid)**

Page 148 Of 316

ONMB 3605E	AMC448734	AMC448729	\$155.00
ONMB 3605W	AMC448735	AMC448729	\$155.00
ONMB 3606E	AMC448736	AMC448729	\$155.00
ONMB 3606W	AMC448737	AMC448729	\$155.00
ONMB 3607E	AMC448738	AMC448729	\$155.00
ONMB 3607W	AMC448739	AMC448729	\$155.00
ONMB 3608E	AMC448740	AMC448729	\$155.00
ONMB 3608W	AMC448741	AMC448729	\$155.00
ONMB 3609E	AMC448742	AMC448729	\$155.00
ONMB 3609W	AMC448743	AMC448729	\$155.00
ONMB 3610E	AMC448744	AMC448729	\$155.00
ONMB 3610W	AMC448745	AMC448729	\$155.00
ONMB 3611E	AMC448746	AMC448729	\$155.00
ONMB 3611W	AMC448747	AMC448729	\$155.00
ONMB 3612E	AMC448748	AMC448729	\$155.00
ONMB 3613E	AMC448749	AMC448729	\$155.00
ONMB 3613W	AMC448750	AMC448729	\$155.00
ONMB 3614E	AMC448751	AMC448729	\$155.00
ONMB 3614W	AMC448752	AMC448729	\$155.00
ONMB 3615E	AMC448753	AMC448729	\$155.00
ONMB 3615W	AMC448754	AMC448729	\$155.00



**United States Department of the Interior**  
**Bureau of Land Management**  
BUSINESS & SUPPORT SVCS DIV  
ONE N CENTRAL AVE SUITE 800  
PHOENIX, AZ 85004 -4427  
Phone: 602-417-9200

Receipt

No: 4232945

<b>Transaction #:</b> 4348256	
<b>Date of Transaction:</b> 08/12/2018	
CUSTOMER:	
	JOSEPH LEE 3920 WILSHIRE BLVD LOS ANGELES, CA 90010 US

LINE #	QTY	DESCRIPTION	REMARKS	UNIT PRICE	TOTAL
1	1.00	LOCATABLE MINERALS / MINING CLAIMS- NOT NEW-UNADJUD, ONE AUTH NO. ONLY / MINING CLAIM MONEY RECEIVED CASES: AMC447924/\$12400.00		- n/a -	12400.00
TOTAL:					\$12,400.00

PAYMENT INFORMATION				
NOTE: Items will appear on credit card statement as "BLM O Mining Claim".				
1	AMOUNT:	12400.00	POSTMARKED:	N/A
	TYPE:	CREDIT CARD	RECEIVED:	08/12/2018
	NAME:	JOSEPH LEE 3920 WILSHIRE BLVD LOS ANGELES CA 90010 US		
	CARD NO:	XXXXXXXXXXXX8718	AUTH CODE:	01243P
	NAME ON CARD:	JOSEPH LEE		
	SIGNATURE:			

REMARKS

This receipt was generated by the automated BLM Collections and Billing System and is a paper representation of a portion of the official electronic record contained therein.

**NOTICE!!**

**These documents have been scanned!**

**Do not place un-scanned documents beneath this notice!**

**Do not remove this notice from this file!**

GPO Jacket No. 560-102  
Print Order 61549  
Rise Business Services, LLC  
Job=AZ15 9/11/2019



Box Number= AZ15234



Claim Begin-End: AMC448729-AMC448754

**5 Miscellaneous**



AZ15234-2

AMC448147-AMC457012



**NO  
DOCUMENTS  
FOUND**

NO DOCUMENTS FOUND  
NO DOCUMENTS FOUND

**NOTICE!!**

**These documents have been scanned!**

**Do not place un-scanned documents beneath this notice!**

**Do not remove this notice from this file!**

GPO Jacket No. 560-102  
Print Order 61549  
Rise Business Services, LLC  
Job=AZ15 9/11/2019



Box Number= AZ15234



Claim Begin-End: AMC448729-AMC448754

**6 Location Notices-Amendments and Supporting Documents**



AZ15234-2

AMC448147-AMC457012



# MINING CLAIM STATUS REPORT

Data Entered: 1/26/18 Ram

MTP Checked By: 1/26/18 Ram

GEO Checked By: 1/26/18 Ram

LEAD SERIAL NUMBER: AMC 448729 thru AMC 448754

**NUMBER OF CLAIMS & TYPE:**

26 LODE  
 \_\_\_\_\_ PLACER  
 \_\_\_\_\_ ASSOCIATION PLACER  
 \_\_\_\_\_ MILL SITE  
 \_\_\_\_\_ TUNNEL SITE

**CHARGES:**

Processing Fee @ \$20 = \$ 520  
 Location Fee @ \$37 = \$ 962  
 Maintenance Fee @ \$155 = \$ 4,030  
 Add'l Maint Fee for Assoc Placer = \$ \_\_\_\_\_  
**SUBTOTAL** \$ \_\_\_\_\_  
 Other Fees \$ \_\_\_\_\_  
 Other Fees \$ \_\_\_\_\_  
**TOTAL** \$ 5,512

**TOTAL ACREAGE:** \_\_\_\_\_ Per Claim  
 (Placer Only)

**NUMBER OF LOCATORS:** \_\_\_\_\_

**DOCUMENTS RECEIVED VIA:** Over-the-Counter [ ] Mail [ ☒ ] **TIMELY FILED:** Yes [ ☒ ] No [ ]

**LEGAL DESCRIPTION:** T 23N R 20W SEC 36  
 T \_\_\_\_\_ R \_\_\_\_\_ SEC \_\_\_\_\_  
 T \_\_\_\_\_ R \_\_\_\_\_ SEC \_\_\_\_\_  
 T \_\_\_\_\_ R \_\_\_\_\_ SEC \_\_\_\_\_  
 T \_\_\_\_\_ R \_\_\_\_\_ SEC \_\_\_\_\_

BLM ☒ FOREST SERVICE [ ] SUBJ TO PL 359: Yes [ ] No [ ]  
 WILDERNESS AREA [ ]

**SPLIT ESTATE:** N/A [ ] SX [ ] PX [ ] OTHER [ ]  
 SRHA [ ] Was proper Notice filed if located on SHRA Land? Yes [ ] No [ ]

**RECONVEYED MINERALS ON BLM LAND REQUIRE OPENING ORDER FROM 1944 TO 1993:**

Open to Entry On 9/30/87 N/A [ ]

**COMMENTS/STATUS:** VOID [ ] PARTIALLY VOID [ ] PVT MINERALS [ ] WITHDRAWN LANDS [ ]

OTHER [ ] 120 ft gaps running through

block of lead claims. Claims are 1320 x 600 = 18,180 acres, not 20.

[ ] Claimant acknowledges that portions of the following claim(s) site(s) may be void or voidable.

Printed Name of Claimant \_\_\_\_\_ Signature of Claimant \_\_\_\_\_

\*\*\*\*\*FINAL ADJUDICATION\*\*\*\*\*

DATE 1/6/2020

INITIALS [Signature]

AMC 448729

FEE# 2018000072

OFFICIAL RECORDS  
OF MOHAVE COUNTY  
KRISTI BLAIR,  
COUNTY RECORDER



01/02/2018 01:11 PM Fee: \$10.00

PAGE: 1 of 2

LOCATION NOTICE FOR LODE MINING CLAIM

☐ Amendment BLM Serial # \_\_\_\_\_

NOTICE IS HEREBY GIVEN that the ONMB 3601W  
\_\_\_\_\_ lode mining claim has been located  
by Joseph Lee whose current mailing  
address is 5742 Beach Blvd.  
Buena Park, CA 90621

BLM  
Date  
Stamp

RECEIVED  
BLM AZ STATE OFFICE  
2018 JAN 18 P 1:49  
PHOENIX, ARIZONA

The general course of this claim is Southerly to Northerly and it is situated in Mohave  
County, Arizona. This claim is 1320 feet in length and 600 feet in width.

20 Total Claim Acreage. This claim runs from the location monument on which this location notice  
is posted on the centerline of the claim approximately 20 feet in a Southerly direction to the South  
end line and 1300 feet in a Northerly direction to the North end line. This claim is marked by six  
monuments, one at each corner and one at the center of each end line of the claim.

The location monument on which this notice is posted is situated within Section 36, Township 23N  
\_\_\_\_\_, Range 20W \_\_\_\_\_, Gila Salt River Base and Meridian, Arizona and this claim encompasses portions  
of the following quarter section(s), section(s), Township(s) and Range(s) \_\_\_\_\_

W 1/2 NE 1/4 NE 1/4, T23N, R20W, section 36  
Gila Salt River Base and Meridian, Arizona.

The locality of this claim with reference to some natural object or permanent monument and additional information  
(if any) concerning its locality are as follows: Per map. The SW corner of  
claimed area corresponds to the SW corner of NE 1/4 NE 1/4,  
Section 36, T23N, R20W The above information is shown on the attached map.

DATED AND POSTED on the ground this 30<sup>th</sup> day of Nov, 20 17.

☒ LOCATOR(s) ☐ AGENT

Print Name(s) Joseph Lee

Signature(s) \_\_\_\_\_

Form MCF100  
Revised July 2014

This form is available from the Arizona Geological Survey and may be reproduced.

AMC448729



The following Document contains no Personal Information  
as defined by NRS 603A.040

**MAP FILING FORM**

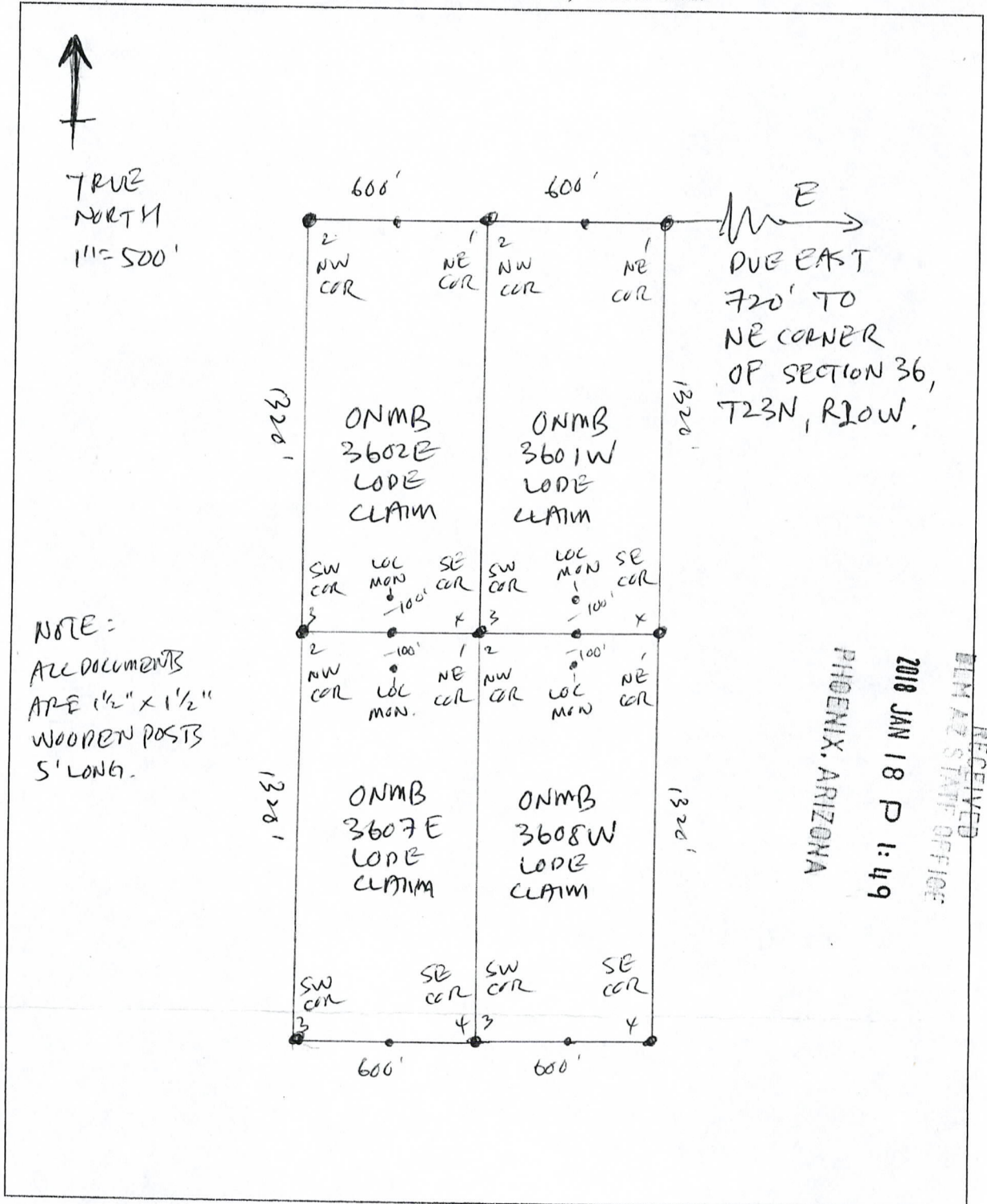
Map of the ONMB 3601W, 3602E, 3607E, 3608W Mining  
Claim Group, in Section 36, Township 23N  
Range 20W, Meridian GRB, in the  
unk. Mining District,  
McHare County, Nevada,  
Located on the 30<sup>th</sup> day of Nov, 2017 by  
Locator name and address (please print):

Joseph Lee  
5742 Beach Blvd  
Buena Park CA 90621

**RECORDER'S STAMP**

NRS 515.040(1) requires that a claim  
map be one of two sizes: either 8-1/2 by  
14 inches in paper, or 24 by 36 inches in  
Mylar or other transparent sheet.

Describe here the position of the Claim Location Monument, if one is used.



AMC448729

2

FEE# 2018000073

OFFICIAL RECORDS  
OF MOHAVE COUNTY  
KRISTI BLAIR,  
COUNTY RECORDER



01/02/2018 01:11 PM Fee: \$10.00

PAGE: 1 of 2

LOCATION NOTICE FOR LODE MINING CLAIM

☐ Amendment BLM Serial # \_\_\_\_\_

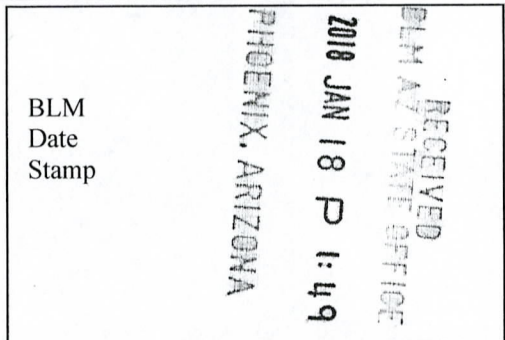
NOTICE IS HEREBY GIVEN that the ONMB 3602E

\_\_\_\_\_ lode mining claim has been located

by Joseph Lee whose current mailing

address is 5742 Beach Blvd.

Buena Park, CA 90621



The general course of this claim is Southerly to Northerly and it is situated in Mohave

County, Arizona. This claim is 1320 feet in length and 600 feet in width.

20 Total Claim Acreage. This claim runs from the location monument on which this location notice is posted on the centerline of the claim approximately 20 feet in a Southerly direction to the South end line and 1300 feet in a Northerly direction to the North end line. This claim is marked by six monuments, one at each corner and one at the center of each end line of the claim.

The location monument on which this notice is posted is situated within Section 36, Township 23N, Range 20W, Gila Salt River Base and Meridian, Arizona and this claim encompasses portions of the following quarter section(s), section(s), Township(s) and Range(s) \_\_\_\_\_

E/4 NW 1/4 NE 1/4 T23N, R20W, Section 36

Gila Salt River Base and Meridian, Arizona.

The locality of this claim with reference to some natural object or permanent monument and additional information (if any) concerning its locality are as follows: Per Map.

The SE corner of claimed area corresponds to the SE corner of NW 1/4 NE 1/4 section 36, T23N, R20W The above information is shown on the attached map.

DATED AND POSTED on the ground this 30<sup>th</sup> day of Nov, 20 17.

☒ LOCATOR(s) ☐ AGENT

Print Name(s) Joseph Lee

Signature(s) \_\_\_\_\_

Form MCF100  
Revised July 2014

This form is available from the Arizona Geological Survey and may be reproduced.

AMC448730



The following Document contains no Personal Information  
as defined by NRS 603A.040

**MAP FILING FORM**

Map of the ONMB 3601W, 3602E, 3607E, 3608W Mining  
Claim Group, in Section 36, Township 23N  
Range 20W, Meridian GSRB, in the  
unk. Mining District,  
mocharé County, Nevada,  
Located on the 30<sup>th</sup> day of Nov, 2017 by  
Locator name and address (please print):

Joseph Lee

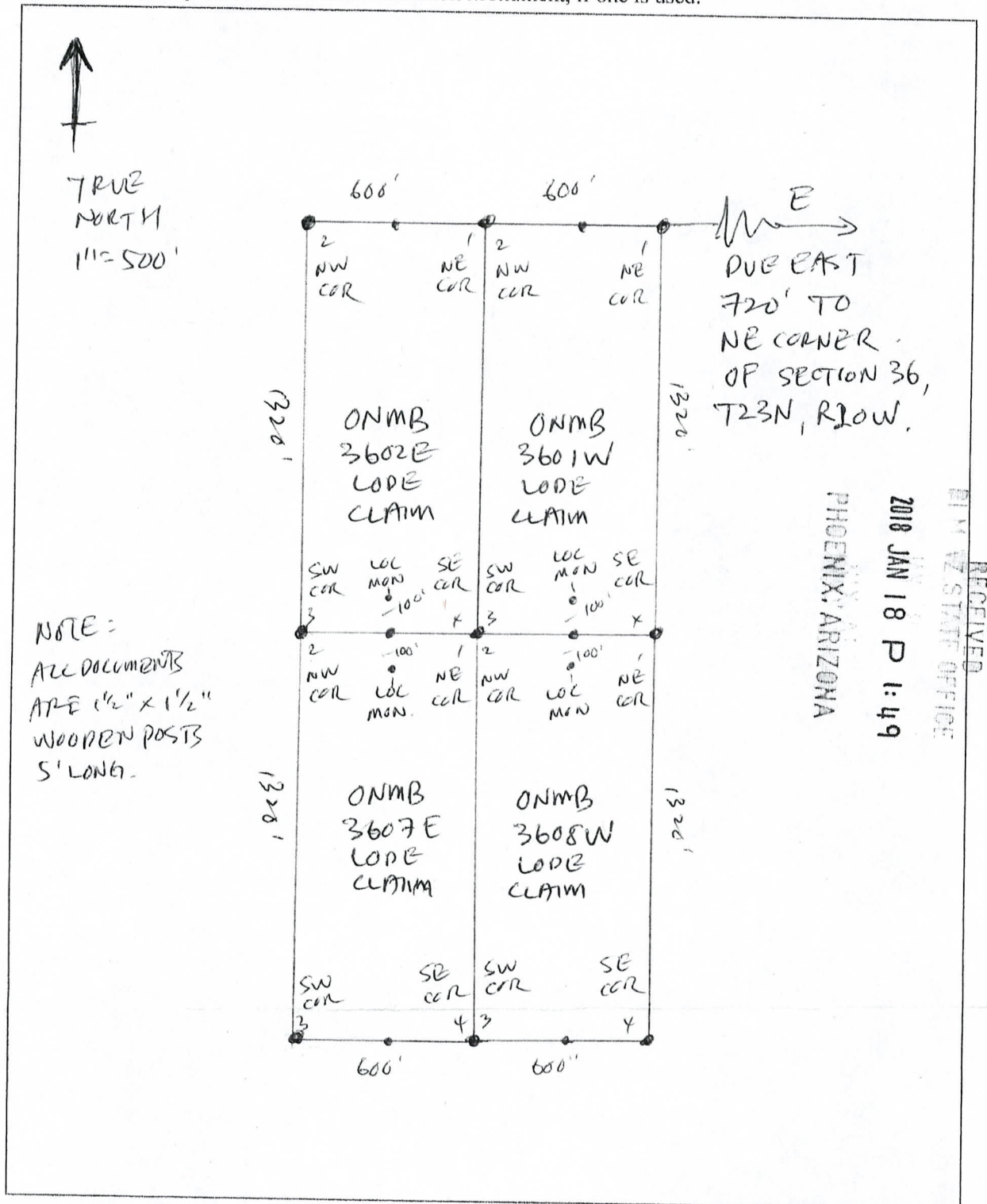
5742 Beach Blvd

Bona Park CA 90621

**RECORDER'S STAMP**

NRS 515.040(1) requires that a claim  
map be one of two sizes: either 8-1/2 by  
14 inches in paper, or 24 by 36 inches in  
Mylar or other transparent sheet.

Describe here the position of the Claim Location Monument, if one is used.



AMC448730

2

FEE# 2018000076

OFFICIAL RECORDS  
OF MOHAVE COUNTY  
KRISTI BLAIR,  
COUNTY RECORDER



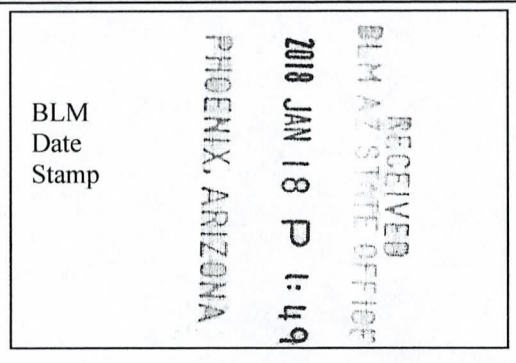
01/02/2018 01:11 PM Fee: \$10.00

PAGE: 1 of 2

LOCATION NOTICE FOR LODE MINING CLAIM

☐ Amendment BLM Serial # \_\_\_\_\_

NOTICE IS HEREBY GIVEN that the ONMB 3602W  
\_\_\_\_\_ lode mining claim has been located  
by Joseph Lee whose current mailing  
address is 5742 Beach Blvd.  
Buena Park, CA 90621



The general course of this claim is Southerly to Northerly and it is situated in Mohave  
County, Arizona. This claim is 1320 feet in length and 600 feet in width.

20 Total Claim Acreage. This claim runs from the location monument on which this location notice  
is posted on the centerline of the claim approximately 20 feet in a Southerly direction to the South  
end line and 1300 feet in a Northerly direction to the North end line. This claim is marked by six  
monuments, one at each corner and one at the center of each end line of the claim.

The location monument on which this notice is posted is situated within Section 36, Township 23N  
\_\_\_\_\_, Range 20W \_\_\_\_\_, Gila Salt River Base and Meridian, Arizona and this claim encompasses portions  
of the following quarter section(s), section(s), Township(s) and Range(s) \_\_\_\_\_

W1/2 NW1/4 + NE1/4, Section 36, T23N, R20W  
Gila Salt River Base and Meridian, Arizona.

The locality of this claim with reference to some natural object or permanent monument and additional information  
(if any) concerning its locality are as follows: Per map. Also, SW corner  
of claimed area corresponds to SW corner of  
NW1/4NE1/4, S36, T23N, R20W

The above information is shown on the attached map.

DATED AND POSTED on the ground this 30th day of Nov, 20 17.

☒ LOCATOR(s) ☐ AGENT

Print Name(s) Joseph Lee

Signature(s) \_\_\_\_\_

Form MCF100  
Revised July 2014

AMC448731



The following Document contains no Personal Information  
as defined by NRS 603A.040

### MAP FILING FORM

Map of the ONMB 3602W, 3603E, 3607W, 3606E Mining  
Claim Group, in Section 36, Township 23N  
Range 20W, Meridian GSRB, in the  
unk. Mining District,  
moHAVE County, Nevada,  
Located on the 30<sup>th</sup> day of Nov., 2017 by  
Locator name and address (please print):

Joseph Lee

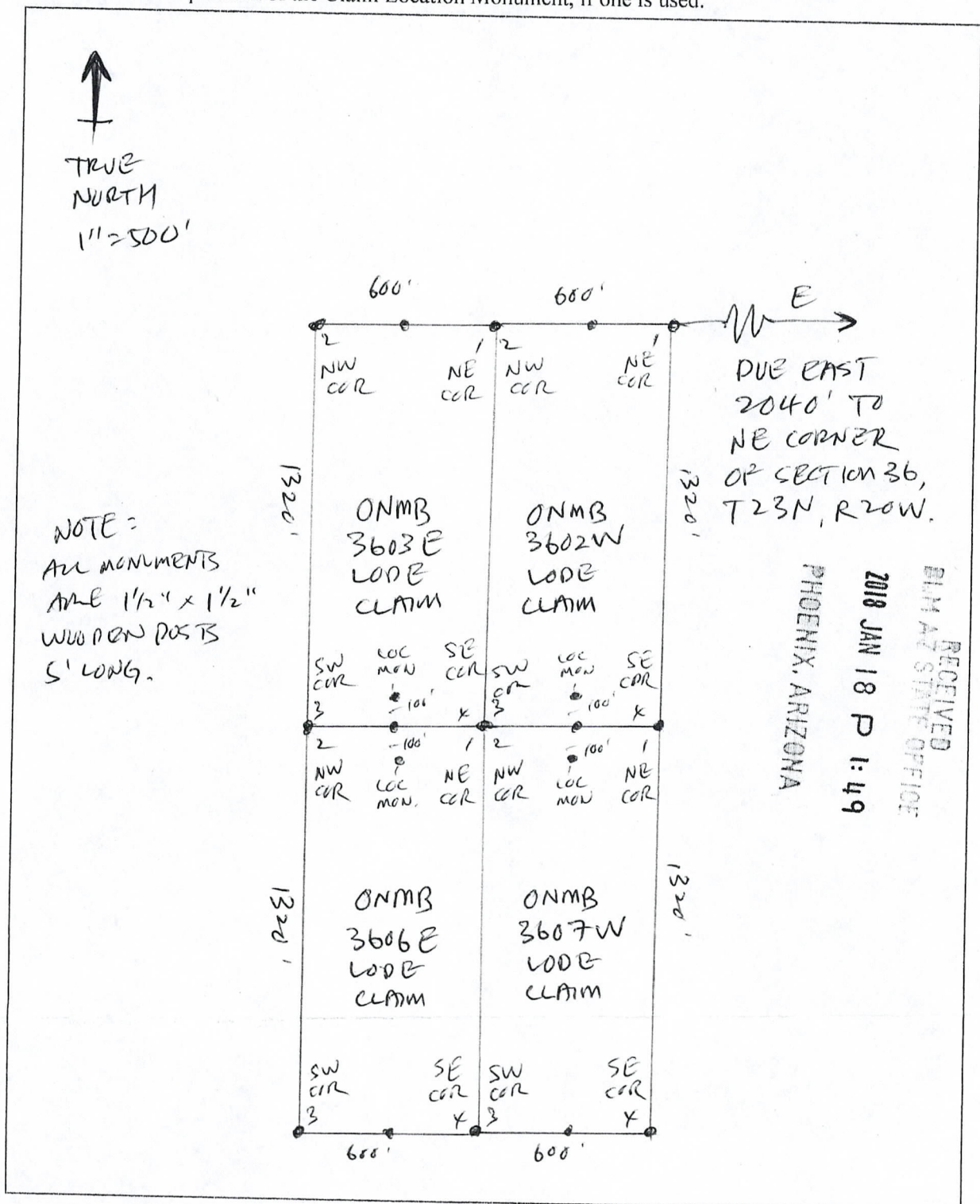
5742 Beach Blvd.

Buena Park CA 90621

### RECORDER'S STAMP

NRS 515.040(1) requires that a claim  
map be one of two sizes: either 8-1/2 by  
14 inches in paper, or 24 by 36 inches in  
Mylar or other transparent sheet.

Describe here the position of the Claim Location Monument, if one is used.



2

FEE# 2018000077

OFFICIAL RECORDS  
OF MOHAVE COUNTY  
KRISTI BLAIR,  
COUNTY RECORDER



01/02/2018 01:11 PM Fee: \$10.00

PAGE: 1 of 2

LOCATION NOTICE FOR LODE MINING CLAIM

☐ Amendment BLM Serial # \_\_\_\_\_

NOTICE IS HEREBY GIVEN that the ONMB 3603E

\_\_\_\_\_ lode mining claim has been located

by Joseph Lee whose current mailing

address is 5742 Beach Blvd.

Buena Park, CA 90621

BLM  
Date  
Stamp

RECEIVED  
BLM AZ STATE OFFICE  
2018 JAN 18 P 1:20  
PHOENIX, ARIZONA

The general course of this claim is Southerly to Northerly and it is situated in Mohave  
County, Arizona. This claim is 1320 feet in length and 600 feet in width.

20 Total Claim Acreage. This claim runs from the location monument on which this location notice  
is posted on the centerline of the claim approximately 20 feet in a Southerly direction to the South  
end line and 1300 feet in a Northerly direction to the North end line. This claim is marked by six  
monuments, one at each corner and one at the center of each end line of the claim.

The location monument on which this notice is posted is situated within Section 36, Township 23N  
\_\_\_\_\_, Range 20W \_\_\_\_\_, Gila Salt River Base and Meridian, Arizona and this claim encompasses portions  
of the following quarter section(s), section(s), Township(s) and Range(s) \_\_\_\_\_

E/2 NE 1/4 NW 1/4, Sect 36, T 23N, R 20W

Gila Salt River Base and Meridian, Arizona.

The locality of this claim with reference to some natural object or permanent monument and additional information  
(if any) concerning its locality are as follows: Per map. Also, SE corner of

claimed area corresponds to SE corner of NE 1/4 NW 1/4,  
Sect 36, T 23N, R 20W The above information is shown on the attached map.

DATED AND POSTED on the ground this 30<sup>th</sup> day of Nov, 20 17.

☒ LOCATOR(s) ☐ AGENT

Print Name(s) Joseph Lee

Signature(s) \_\_\_\_\_

Form MCF100  
Revised July 2014

This form is available from the **Arizona Geological Survey** and may be reproduced.

AMC448732



The following Document contains no Personal Information  
as defined by NRS 603A.040

**MAP FILING FORM**

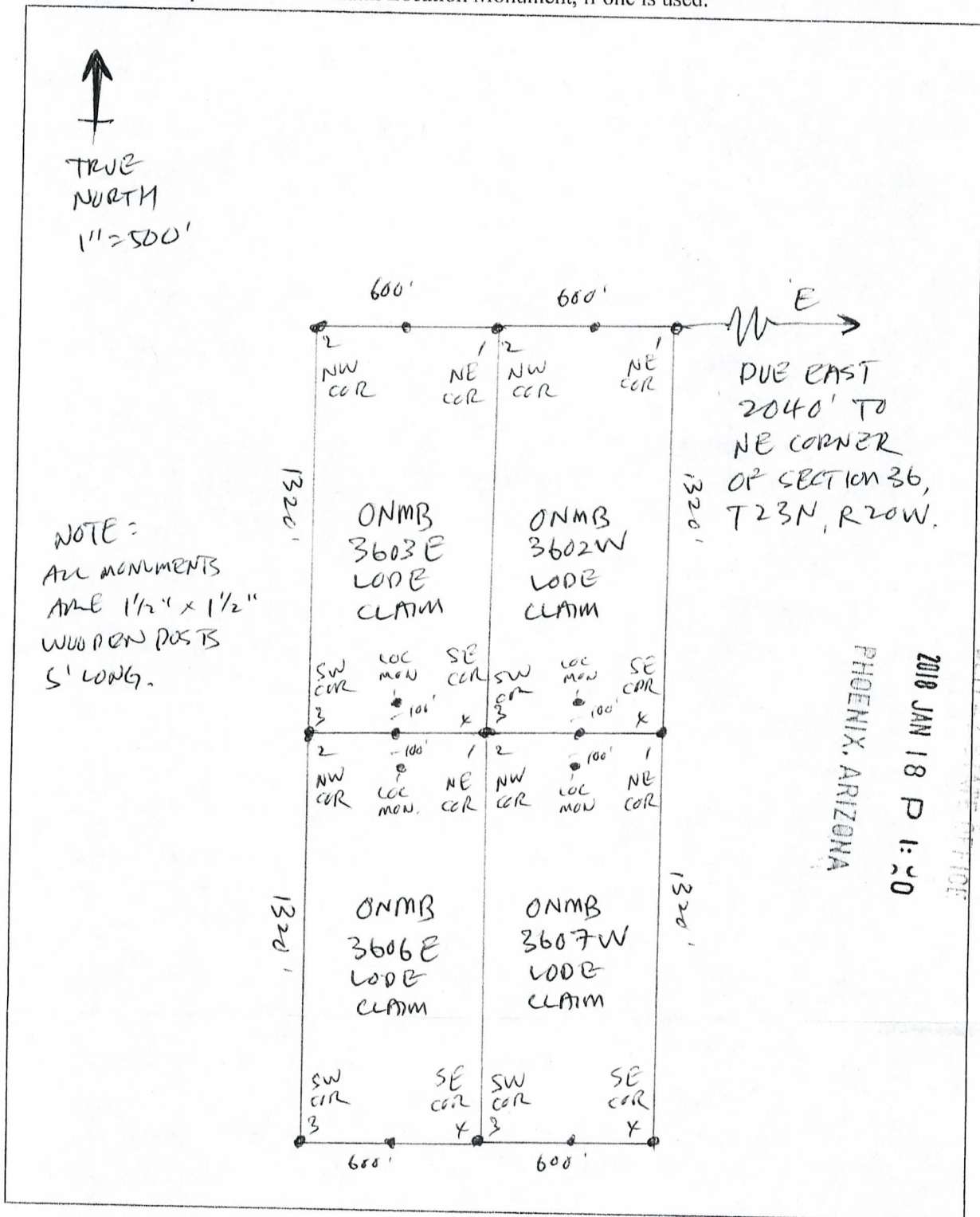
Map of the ONMB 3602W, 3603E, 3607W, 3606E Mining  
Claim Group, in Section 36, Township 23N  
Range 20W, Meridian GSRB, in the  
unk Mining District,  
moHAVE County, Nevada,  
Located on the 30<sup>th</sup> day of Nov., 2017 by  
Locator name and address (please print):

Joseph Lee  
5742 Beach Blvd.  
Buena Park CA 90621

**RECORDER'S STAMP**

NRS 515.040(1) requires that a claim  
map be one of two sizes: either 8-1/2 by  
14 inches in paper, or 24 by 36 inches in  
Mylar or other transparent sheet.

Describe here the position of the Claim Location Monument, if one is used.



AMC448132

2  
FEE# 2018000080

OFFICIAL RECORDS  
OF MOHAVE COUNTY  
KRISTI BLAIR,  
COUNTY RECORDER



01/02/2018 01:11 PM Fee: \$10.00

PAGE: 1 of 2

LOCATION NOTICE FOR LODE MINING CLAIM

☐ Amendment BLM Serial # \_\_\_\_\_

NOTICE IS HEREBY GIVEN that the ONMB 3603W

\_\_\_\_\_ lode mining claim has been located

by Joseph Lee whose current mailing

address is 5742 Beach Blvd.

Buena Park, CA 90621

BLM  
Date  
Stamp

PHOENIX, ARIZONA

2018 JAN 18 P 1:50

RECEIVED  
BLM AZ STAFF OFFICE

The general course of this claim is Southerly to Northerly and it is situated in Mohave  
County, Arizona. This claim is 1320 feet in length and 600 feet in width.

20 Total Claim Acreage. This claim runs from the location monument on which this location notice  
is posted on the centerline of the claim approximately 20 feet in a Southerly direction to the South  
end line and 1300 feet in a Northerly direction to the North end line. This claim is marked by six  
monuments, one at each corner and one at the center of each end line of the claim.

The location monument on which this notice is posted is situated within Section 36, Township 23N  
\_\_\_\_\_, Range 20W \_\_\_\_\_, Gila Salt River Base and Meridian, Arizona and this claim encompasses portions  
of the following quarter section(s), section(s), Township(s) and Range(s) \_\_\_\_\_

W 1/2 NE 1/4 NW 1/4, Sect 36, T23N, R20W.

Gila Salt River Base and Meridian, Arizona.

The locality of this claim with reference to some natural object or permanent monument and additional information  
(if any) concerning its locality are as follows: Per map. Also, SW corner of

claimed area corresponds to SW corner of NE 1/4 NW 1/4,  
Section 36, T23N, R20W. The above information is shown on the attached map.

DATED AND POSTED on the ground this 30<sup>th</sup> day of Nov, 20 17.

☐ LOCATOR(s) ☐ AGENT

Print Name(s) Joseph Lee

Signature(s) \_\_\_\_\_

Form MCF100  
Revised July 2014

This form is available from the Arizona Geological Survey and may be reproduced.

AMC448733



The following Document contains no Personal Information  
as defined by NRS 603A.040

**MAP FILING FORM**

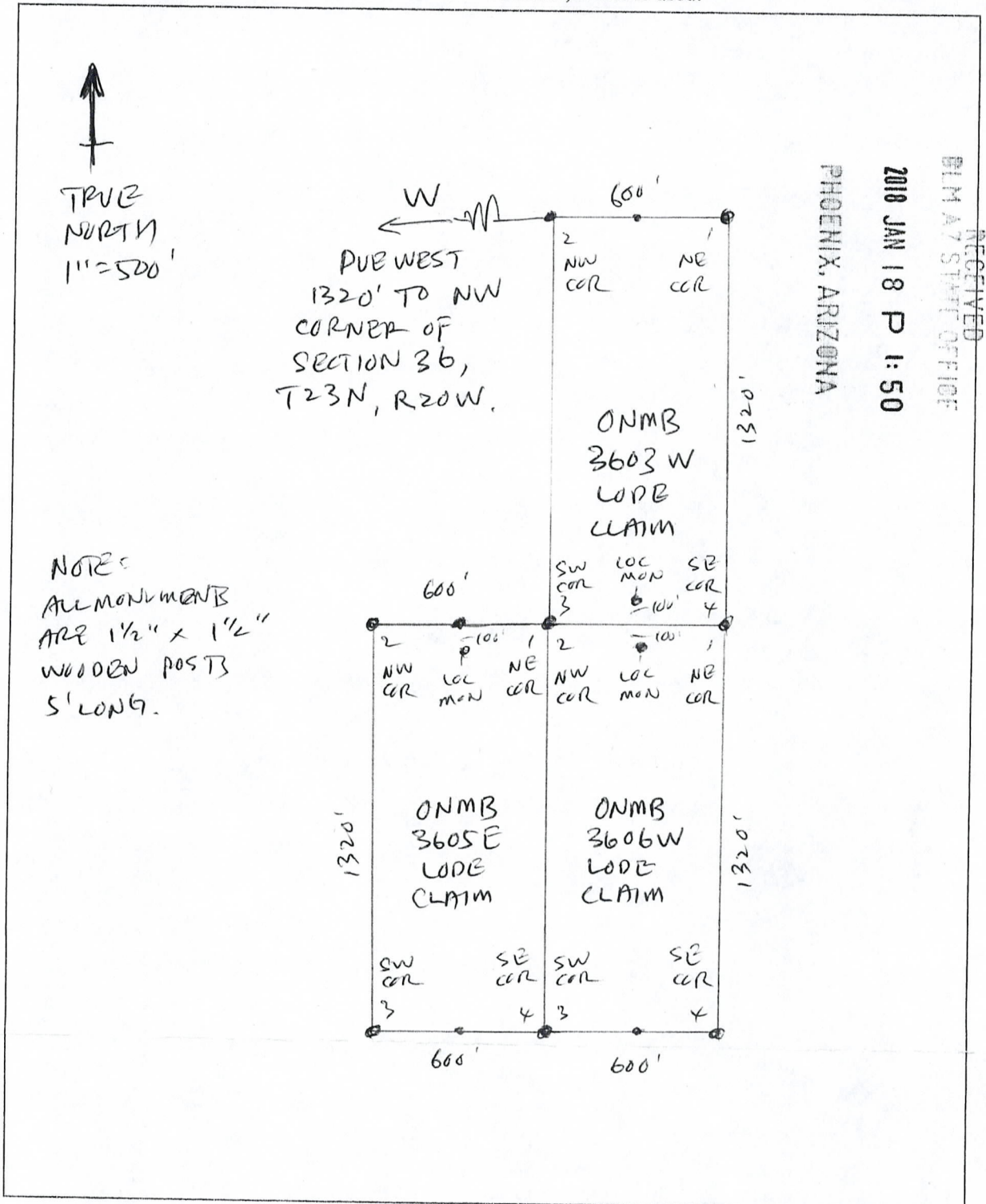
Map of the ONMB 3603W, 3605E, 3606W Mining  
Claim Group, in Section 36, Township 23N  
Range 20W, Meridian GSRB, in the  
unk. Mining District,  
Mohave County, Nevada,  
Located on the 30<sup>th</sup> day of Nov, 2017 by  
Locator name and address (please print):

Joseph Lee  
5742 Beach Blvd  
Buena Park CA 90621

**RECORDER'S STAMP**

NRS 515.040(1) requires that a claim  
map be one of two sizes: either 8-1/2 by  
14 inches in paper, or 24 by 36 inches in  
Mylar or other transparent sheet.

Describe here the position of the Claim Location Monument, if one is used.



2

FEE# 2018000081

OFFICIAL RECORDS  
OF MOHAVE COUNTY  
KRISTI BLAIR,  
COUNTY RECORDER




01/02/2018 01:11 PM Fee: \$10.00

PAGE: 1 of 2

LOCATION NOTICE FOR LODE MINING CLAIM

☐ Amendment BLM Serial # \_\_\_\_\_

NOTICE IS HEREBY GIVEN that the ONMB 3605 E  
\_\_\_\_\_ lode mining claim has been located  
by Joseph Lee whose current mailing  
address is 5742 Beach Blvd.  
Buena Park, CA 90621



The general course of this claim is Northerly to Southerly and it is situated in Mohave  
County, Arizona. This claim is 1320 feet in length and 600 feet in width.  
20 Total Claim Acreage. This claim runs from the location monument on which this location notice  
is posted on the centerline of the claim approximately 20 feet in a Northerly direction to the North  
end line and 1300 feet in a Southerly direction to the South end line. This claim is marked by six  
monuments, one at each corner and one at the center of each end line of the claim.

The location monument on which this notice is posted is situated within Section 36, Township 23N  
\_\_\_\_\_, Range 20W \_\_\_\_\_, Gila Salt River Base and Meridian, Arizona and this claim encompasses portions  
of the following quarter section(s), section(s), Township(s) and Range(s) E 1/2 SW 1/4 NW 1/4, Sect 36, T23N, R20W  
\_\_\_\_\_  
Gila Salt River Base and Meridian, Arizona.

The locality of this claim with reference to some natural object or permanent monument and additional information  
(if any) concerning its locality are as follows: Per Map. Also, NE corner of  
claimed area corresponds to NE corner of SW 1/4 NW 1/4  
Sect 36, T23N, R20W. The above information is shown on the attached map.

DATED AND POSTED on the ground this 30<sup>th</sup> day of Nov, 20 17.

☐ LOCATOR(s) ☐ AGENT

Print Name(s) Joseph Lee  
Signature(s) \_\_\_\_\_

Form MCF100  
Revised July 2014

This form is available from the Arizona Geological Survey and may be reproduced.

AMC448734



The following Document contains no Personal Information  
as defined by NRS 603A.040

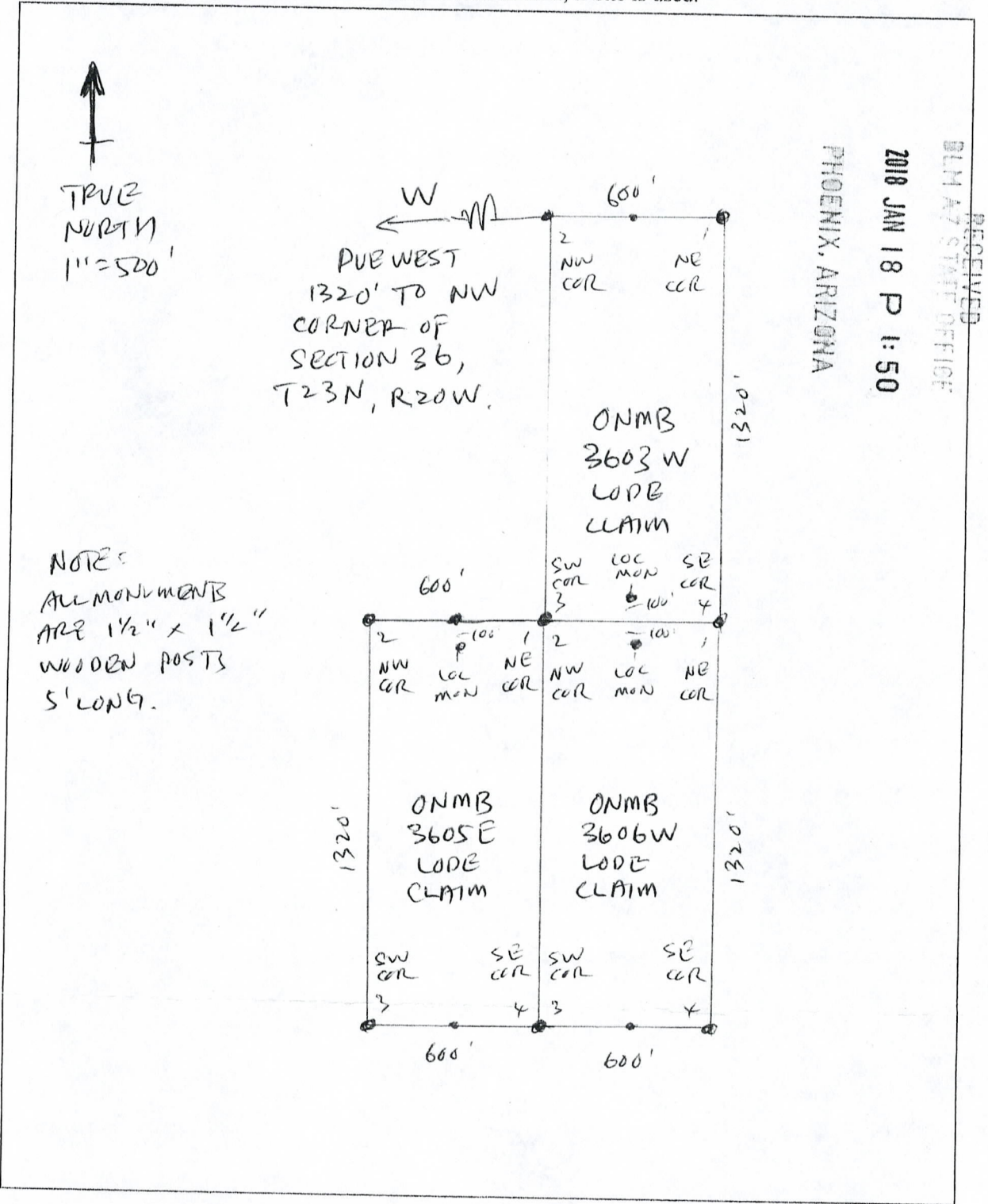
MAP FILING FORM

Map of the ONMB 3603W, 3605E, 3606W Mining  
Claim Group, in Section 36, Township 23N  
Range 20W, Meridian GSRB, in the  
unk Mining District,  
MoHAVE County, Nevada,  
Located on the 30<sup>th</sup> day of Nov, 20 17 by  
Locator name and address (please print):  
Joseph Lee  
5742 Beach Blvd  
Buena Park CA 90621

RECORDER'S STAMP

NRS 515.040(1) requires that a claim  
map be one of two sizes: either 8-1/2 by  
14 inches in paper, or 24 by 36 inches in  
Mylar or other transparent sheet.

Describe here the position of the Claim Location Monument, if one is used.



AMC448734

2

FEE# 2018000083

OFFICIAL RECORDS  
OF MOHAVE COUNTY  
KRISTI BLAIR,  
COUNTY RECORDER




01/02/2018 01:11 PM Fee: \$10.00

PAGE: 1 of 2

LOCATION NOTICE FOR LODE MINING CLAIM

☐ Amendment BLM Serial # \_\_\_\_\_

NOTICE IS HEREBY GIVEN that the ONMB 3605W  
\_\_\_\_\_ lode mining claim has been located  
by Joseph Lee whose current mailing  
address is 5742 Beach Blvd.  
Buena Park, CA 90621



The general course of this claim is Northerly to Southerly and it is situated in Mohave  
County, Arizona. This claim is 1320 feet in length and 600 feet in width.

20 Total Claim Acreage. This claim runs from the location monument on which this location notice  
is posted on the centerline of the claim approximately 20 feet in a Northerly direction to the North  
end line and 1300 feet in a Southerly direction to the South end line. This claim is marked by six  
monuments, one at each corner and one at the center of each end line of the claim.

The location monument on which this notice is posted is situated within Section 36, Township 23N  
\_\_\_\_\_, Range 20W \_\_\_\_\_, Gila Salt River Base and Meridian, Arizona and this claim encompasses portions  
of the following quarter section(s), section(s), Township(s) and Range(s) W 1/2 SW 1/4, NW 1/4, Sect 36, T23N, R20W.

Gila Salt River Base and Meridian, Arizona.

The locality of this claim with reference to some natural object or permanent monument and additional information  
(if any) concerning its locality are as follows: Per Map. Also, NW corner of  
claimed area corresponds to NW corner of SW 1/4 NW 1/4  
Sect 36, T23N, R20W The above information is shown on the attached map.

DATED AND POSTED on the ground this 30 day of NOV, 20 17.

☐ LOCATOR(s) ☐ AGENT

Print Name(s) Joseph Lee  
Signature(s) \_\_\_\_\_

Form MCF100  
Revised July 2014

This form is available from the Arizona Geological Survey and may be reproduced.

AMC448735



The following Document contains no Personal Information  
as defined by NRS 603A.040

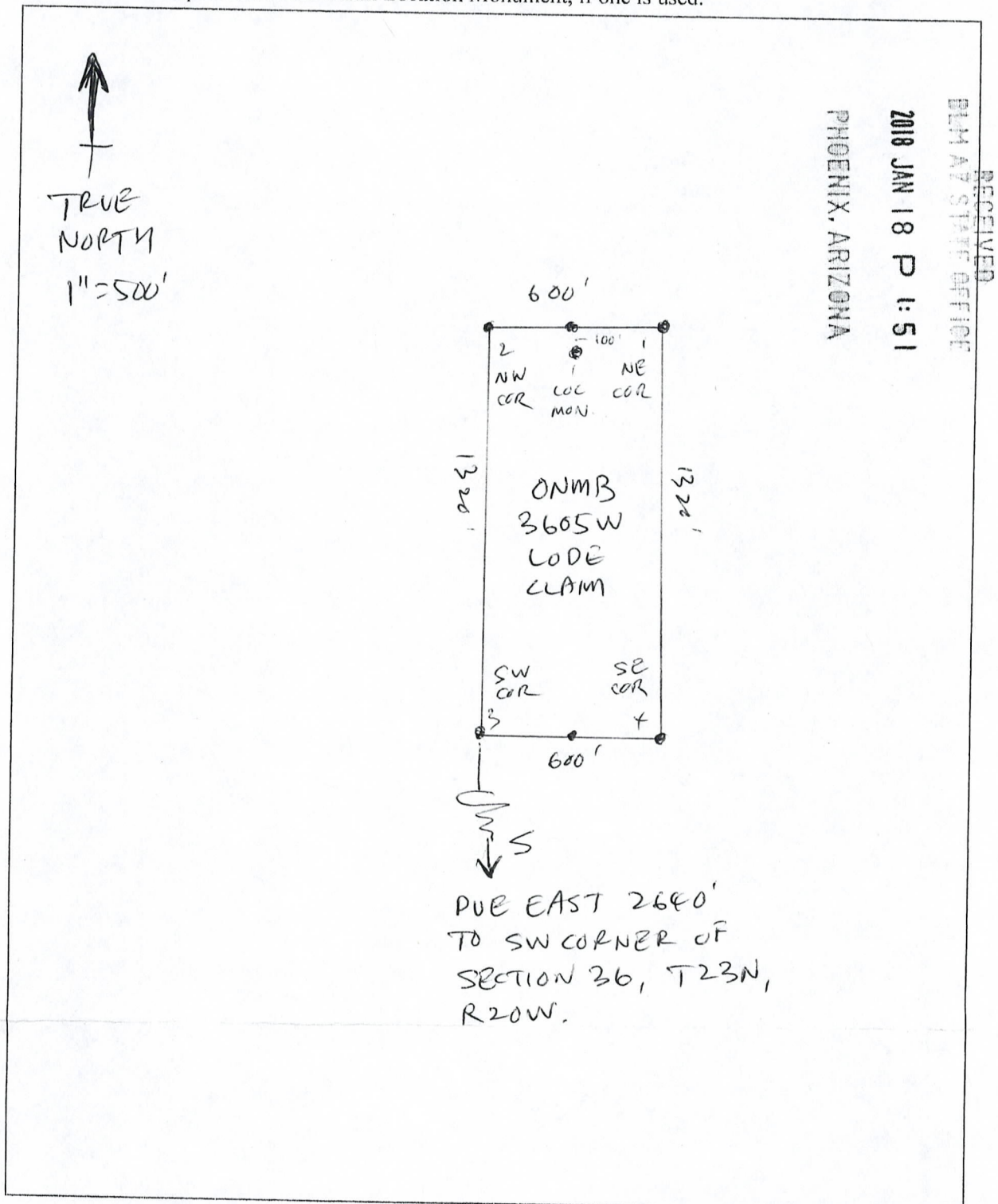
**MAP FILING FORM**

Map of the ONMB 3605 W Mining  
Claim Group, in Section 36, Township 23N  
Range 20W, Meridian GSRB, in the  
mk. Mining District,  
Mohave County, Nevada,  
Located on the 30<sup>th</sup> day of Nov., 2017 by  
Locator name and address (please print):  
Joseph Lee  
5742 Beach Blvd  
Buena Park CA 90621

**RECORDER'S STAMP**

NRS 515.040(1) requires that a claim  
map be one of two sizes: either 8-1/2 by  
14 inches in paper, or 24 by 36 inches in  
Mylar or other transparent sheet.

Describe here the position of the Claim Location Monument, if one is used.



FEE# 2018000079

OFFICIAL RECORDS  
OF MOHAVE COUNTY  
KRISTI BLAIR,  
COUNTY RECORDER



01/02/2018 01:11 PM Fee: \$10.00

PAGE: 1 of 2

LOCATION NOTICE FOR LODE MINING CLAIM

☐ Amendment BLM Serial # \_\_\_\_\_

NOTICE IS HEREBY GIVEN that the ONMB 3606E  
\_\_\_\_\_ lode mining claim has been located  
by Joseph Lee whose current mailing  
address is 5742 Beach Blvd.  
Buena Park, CA 90621

BLM  
Date  
Stamp

RECEIVED  
BLM AZ STATE OFFICE  
2018 JAN 18 P 1:50  
PHOENIX, ARIZONA

The general course of this claim is Northerly to Southerly and it is situated in Mohave  
County, Arizona. This claim is 1320 feet in length and 600 feet in width.  
20 Total Claim Acreage. This claim runs from the location monument on which this location notice  
is posted on the centerline of the claim approximately 20 feet in a Northerly direction to the North  
end line and 1300 feet in a Southerly direction to the South end line. This claim is marked by six  
monuments, one at each corner and one at the center of each end line of the claim.

The location monument on which this notice is posted is situated within Section 36, Township 23N  
\_\_\_\_\_, Range 20W \_\_\_\_\_, Gila Salt River Base and Meridian, Arizona and this claim encompasses portions  
of the following quarter section(s), section(s), Township(s) and Range(s) \_\_\_\_\_  
E 1/2 SE 1/4 NW 1/4, Sect 36, T 23N, R 20W,  
Gila Salt River Base and Meridian, Arizona.

The locality of this claim with reference to some natural object or permanent monument and additional information  
(if any) concerning its locality are as follows: Per map. Also, NW corner of  
claimed area corresponds to NE corner of SE 1/4 NW 1/4  
Sect 36, T 23N, R 20W The above information is shown on the attached map.

DATED AND POSTED on the ground this 30<sup>th</sup> day of Nov., 20 17.

☒ LOCATOR(s) ☐ AGENT

Print Name(s) Joseph Lee

Signature(s) \_\_\_\_\_

Form MCF100  
Revised July 2014

This form is available from the Arizona Geological Survey and may be reproduced.

AMC448736



The following Document contains no Personal Information  
as defined by NRS 603A.040

**MAP FILING FORM**

Map of the ONMB 3602W, 3603E, 3607W, 3606E Mining  
Claim Group, in Section 36, Township 23N  
Range 20W, Meridian GSRB, in the  
inK Mining District,  
mo have County, Nevada,  
Located on the 30<sup>th</sup> day of Nov., 2017 by  
Locator name and address (please print):

Joseph Lee

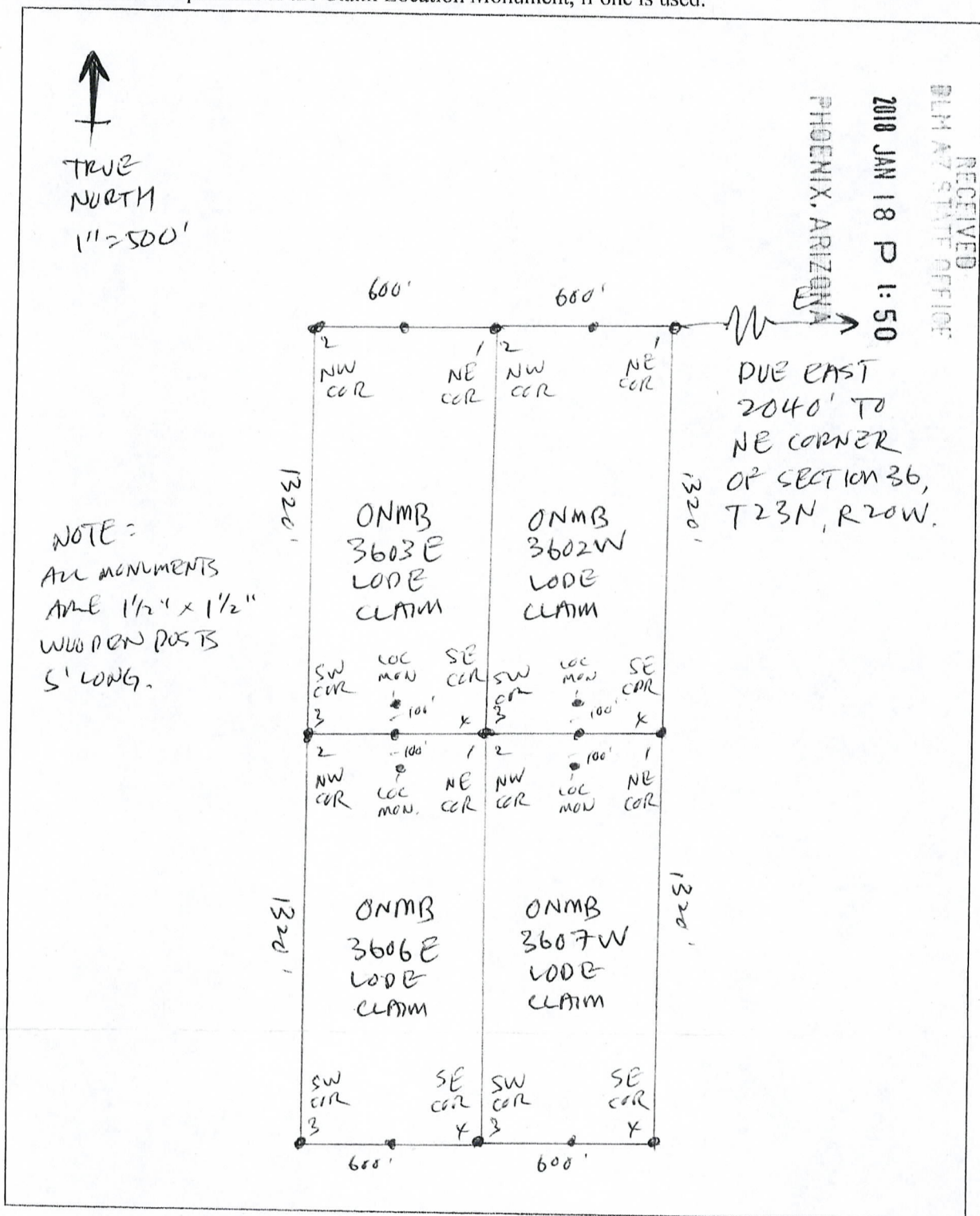
5742 Beach Blvd.

BUENA PARK CA 90621

**RECORDER'S STAMP**

NRS 515.040(1) requires that a claim  
map be one of two sizes: either 8-1/2 by  
14 inches in paper, or 24 by 36 inches in  
Mylar or other transparent sheet.

Describe here the position of the Claim Location Monument, if one is used.



AMC448736

FEE# 2018000082

OFFICIAL RECORDS  
OF MOHAVE COUNTY  
KRISTI BLAIR,  
COUNTY RECORDER



01/02/2018 01:11 PM Fee: \$10.00

PAGE: 1 of 2

LOCATION NOTICE FOR LODE MINING CLAIM

☐ Amendment BLM Serial # \_\_\_\_\_

NOTICE IS HEREBY GIVEN that the ONMB 3606W

\_\_\_\_\_ lode mining claim has been located

by Joseph Lee whose current mailing

address is 5742 Beach Blvd.

Buena Park, CA 90621

BLM  
Date  
Stamp

RECEIVED  
BLM AZ STAFF OFFICE  
2018 JAN 18 P 1:50  
PHOENIX, ARIZONA

The general course of this claim is Northerly to Southerly and it is situated in Mohave

County, Arizona. This claim is 1320 feet in length and 600 feet in width.

20 Total Claim Acreage. This claim runs from the location monument on which this location notice is posted on the centerline of the claim approximately 20 feet in a Northerly direction to the North end line and 1300 feet in a Southerly direction to the South end line. This claim is marked by six monuments, one at each corner and one at the center of each end line of the claim.

The location monument on which this notice is posted is situated within Section 36, Township 23N, Range 20W, Gila Salt River Base and Meridian, Arizona and this claim encompasses portions of the following quarter section(s), section(s), Township(s) and Range(s) \_\_\_\_\_

W 1/2 SE 1/4 NW 1/4, Sect 36, T23N, R20W.

Gila Salt River Base and Meridian, Arizona.

The locality of this claim with reference to some natural object or permanent monument and additional information (if any) concerning its locality are as follows: Per Map. Also NW corner of

claimed area corresponds to NW corner of SE 1/4 NW 1/4

Sect 36, T23N, R20W

The above information is shown on the attached map.

DATED AND POSTED on the ground this 30<sup>th</sup> day of Nov., 20 17.

☒ LOCATOR(s) ☐ AGENT

Print Name(s) Joseph Lee

Signature(s) \_\_\_\_\_

Form MCF100  
Revised July 2014

This form is available from the Arizona Geological Survey and may be reproduced.

AMC448737



**The following Document contains no Personal Information  
as defined by NRS 603A.040**

# MAP FILING FORM

Map of the ONMB 3603W, 3605E, 3606W Mining  
Claim Group, in Section 36, Township 23N  
Range 20W, Meridian 9SRB, in the  
unk. Mining District,  
MoHAVE County, Nevada,  
Located on the 30<sup>th</sup> day of Nov, 2017 by  
Locator name and address (please print):

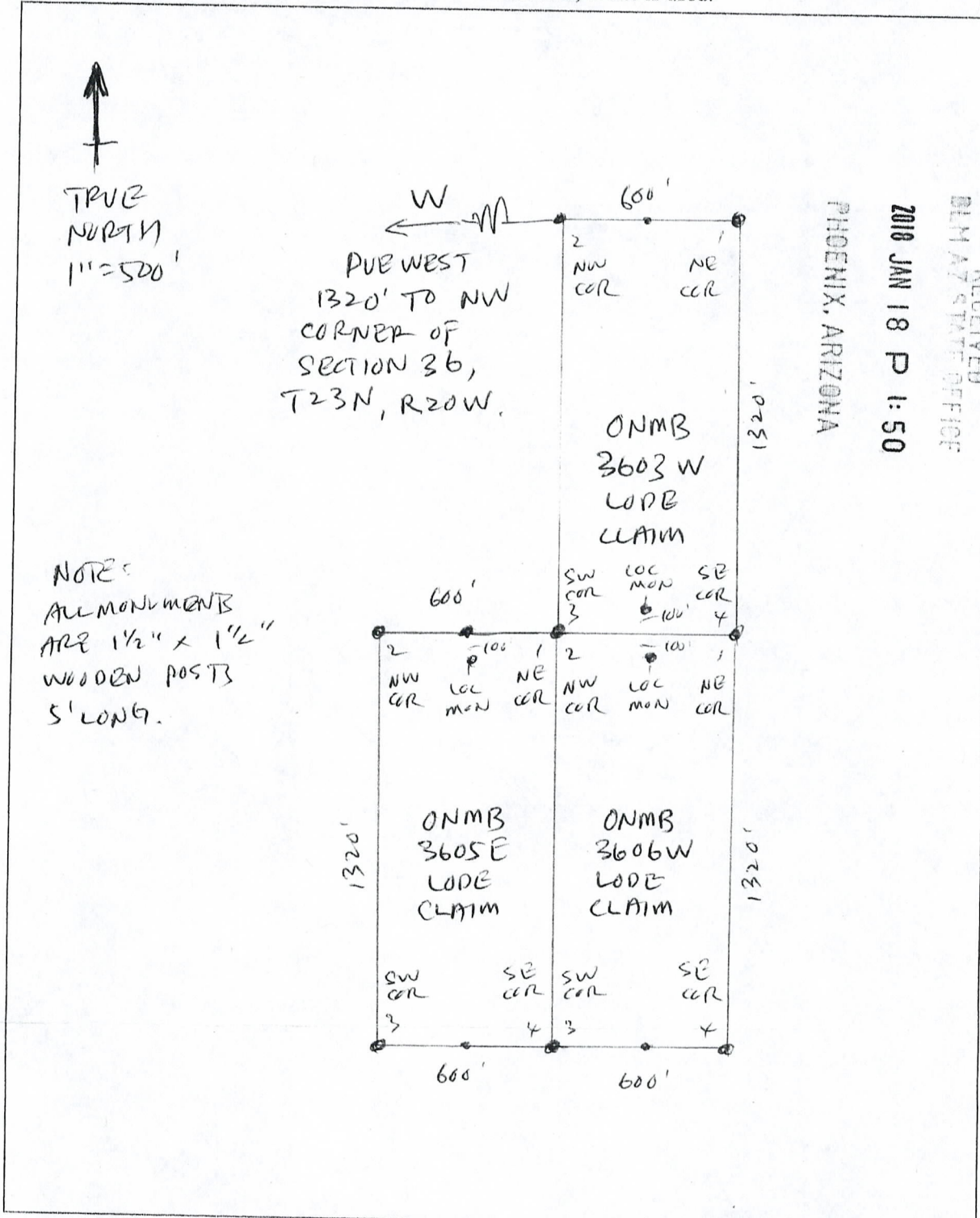
Locator name and address (please print):

Locator name and address (please print):  
Joseph Lee  
5742 Beach Blvd  
Buena Park CA 90621

### RECORDER'S STAMP

**NRS 515.040(1) requires that a claim map be one of two sizes: either 8-1/2 by 14 inches in paper, or 24 by 36 inches in Mylar or other transparent sheet.**

Describe here the position of the Claim Location Monument, if one is used.



AHC448737

FEE# 2018000074

OFFICIAL RECORDS  
OF MOHAVE COUNTY  
KRISTI BLAIR,  
COUNTY RECORDER



01/02/2018 01:11 PM Fee: \$10.00

PAGE: 1 of 2

LOCATION NOTICE FOR LODE MINING CLAIM

☐ Amendment BLM Serial # \_\_\_\_\_

NOTICE IS HEREBY GIVEN that the ONMB 3607E  
\_\_\_\_\_ lode mining claim has been located  
by Joseph Lee whose current mailing  
address is 5742 Beach Blvd.  
Buena Park, CA 90621

BLM  
Date  
Stamp

RECEIVED  
BLM AZ STATE OFFICE  
2018 JAN 18 P 1:49  
PHOENIX, ARIZONA

The general course of this claim is Northerly to Southerly and it is situated in Mohave  
County, Arizona. This claim is 1320 feet in length and 600 feet in width.

20 Total Claim Acreage. This claim runs from the location monument on which this location notice  
is posted on the centerline of the claim approximately 20 feet in a Northerly direction to the North  
end line and 1300 feet in a Southerly direction to the South end line. This claim is marked by six  
monuments, one at each corner and one at the center of each end line of the claim.

The location monument on which this notice is posted is situated within Section 36, Township 23N  
\_\_\_\_\_, Range 20W \_\_\_\_\_, Gila Salt River Base and Meridian, Arizona and this claim encompasses portions  
of the following quarter section(s), section(s), Township(s) and Range(s) E 1/2 SW 1/4 NE 1/4, Sect 36, T23N, R20W.  
Gila Salt River Base and Meridian, Arizona.

The locality of this claim with reference to some natural object or permanent monument and additional information  
(if any) concerning its locality are as follows: Per map. Also, NE corner of  
claimed area corresponds to NE corner of SW 1/4 NE 1/4  
Sect 36, T23N, R20W The above information is shown on the attached map.

DATED AND POSTED on the ground this 30<sup>th</sup> day of Nov, 20 17.

☐ LOCATOR(s) ☐ AGENT

Print Name(s) Joseph Lee

Signature(s) \_\_\_\_\_

Form MCF100  
Revised July 2014

This form is available from the Arizona Geological Survey and may be reproduced.

ANC448738



The following Document contains no Personal Information  
as defined by NRS 603A.040

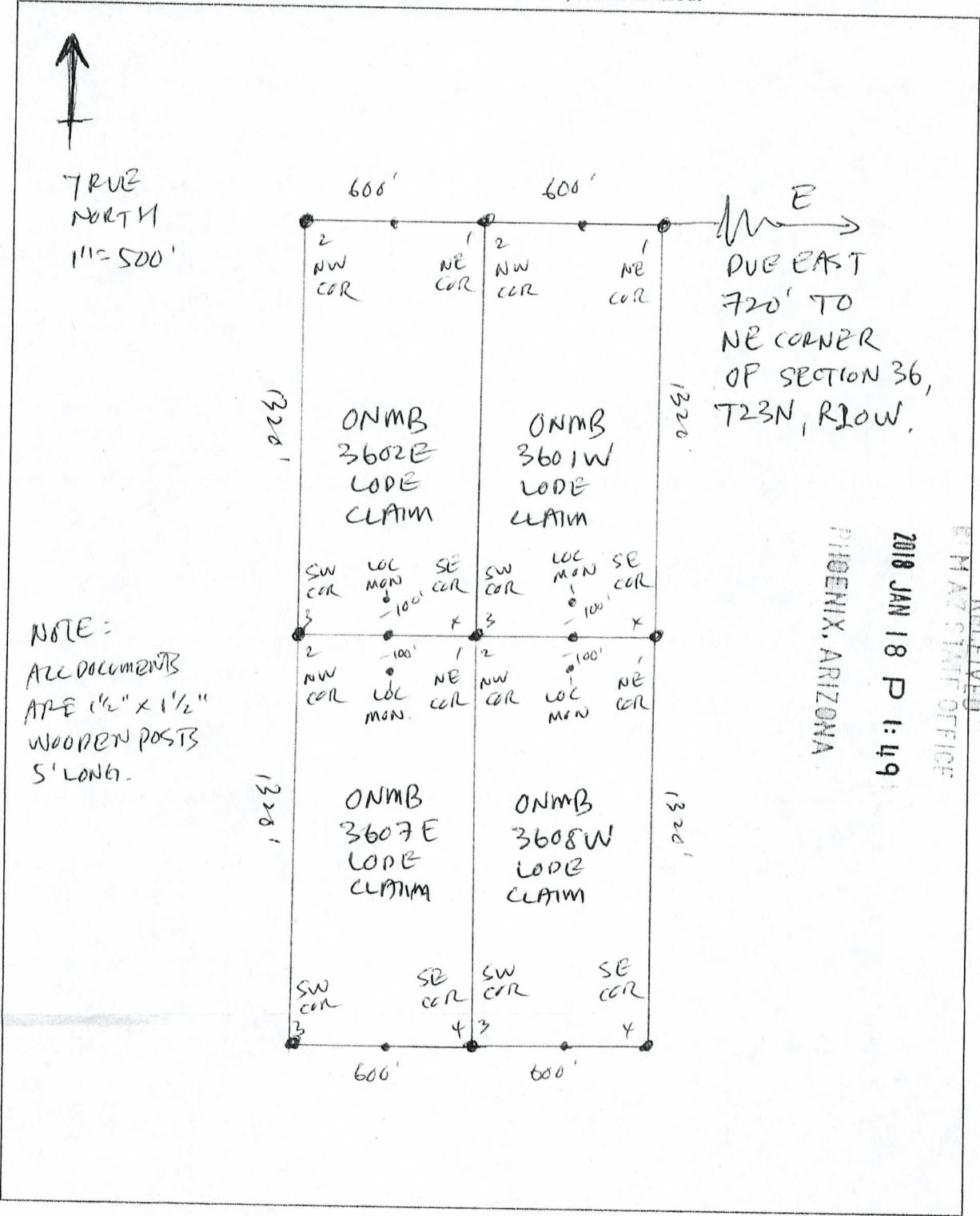
MAP FILING FORM

Map of the ONMB 3601W, 3602E, 3607E, 3608W Mining  
Claim Group, in Section 36, Township 23N  
Range 20W, Meridian GSRB, in the  
unk. Mining District,  
mcHare County, Nevada,  
Located on the 30<sup>th</sup> day of Nov, 2017 by  
Locator name and address (please print):  
Joseph Lee  
5742 Beach Blvd  
Brea Park CA 90621

RECORDER'S STAMP

NRS 515.040(1) requires that a claim  
map be one of two sizes: either 8-1/2 by  
14 inches in paper, or 24 by 36 inches in  
Mylar or other transparent sheet.

Describe here the position of the Claim Location Monument, if one is used.



AMC448738

2

FEE# 2018000078

OFFICIAL RECORDS  
OF MOHAVE COUNTY  
KRISTI BLAIR,  
COUNTY RECORDER



01/02/2018 01:11 PM Fee: \$10.00

PAGE: 1 of 2

LOCATION NOTICE FOR LODE MINING CLAIM

☐ Amendment BLM Serial # \_\_\_\_\_

NOTICE IS HEREBY GIVEN that the ONMB 3607W

\_\_\_\_\_ lode mining claim has been located

by Joseph Lee whose current mailing

address is 5742 Beach Blvd.

Buena Park, CA 90621

BLM  
Date  
Stamp

RECEIVED  
BLM AZ STATE OFFICE  
2018 JAN 18 P 1:30  
PHOENIX, ARIZONA

The general course of this claim is Northerly to Southerly and it is situated in Mohave  
County, Arizona. This claim is 1320 feet in length and 600 feet in width.

20 Total Claim Acreage. This claim runs from the location monument on which this location notice  
is posted on the centerline of the claim approximately 20 feet in a Northerly direction to the North  
end line and 1300 feet in a Southerly direction to the South end line. This claim is marked by six  
monuments, one at each corner and one at the center of each end line of the claim.

The location monument on which this notice is posted is situated within Section 36, Township 23N  
\_\_\_\_\_, Range 20W \_\_\_\_\_, Gila Salt River Base and Meridian, Arizona and this claim encompasses portions  
of the following quarter section(s), section(s), Township(s) and Range(s) \_\_\_\_\_

W 1/2 SW 1/4 NE 1/4, Sect 36, T23N, R20W

Gila Salt River Base and Meridian, Arizona.

The locality of this claim with reference to some natural object or permanent monument and additional information  
(if any) concerning its locality are as follows: Per Map. Also, NW corner of

claimed area corresponds to NW corner of SW 1/4 NE 1/4  
Sect 36, T23N, R20W The above information is shown on the attached map.

DATED AND POSTED on the ground this 30<sup>th</sup> day of Nov, 20 17.

☒ LOCATOR(s) ☐ AGENT

Print Name(s) Joseph Lee

Signature(s) \_\_\_\_\_

Form MCF100  
Revised July 2014

This form is available from the Arizona Geological Survey and may be reproduced.

AMC448739



The following Document contains no Personal Information  
as defined by NRS 603A.040

**MAP FILING FORM**

Map of the ONMB 3602W, 3603E, 3607W, 3606E Mining  
Claim Group, in Section 36, Township 23N  
Range 20W, Meridian GSRB, in the  
unk. Mining District,  
moHAVE County, Nevada,  
Located on the 30<sup>th</sup> day of Nov., 2017 by  
Locator name and address (please print):

Joseph Lee

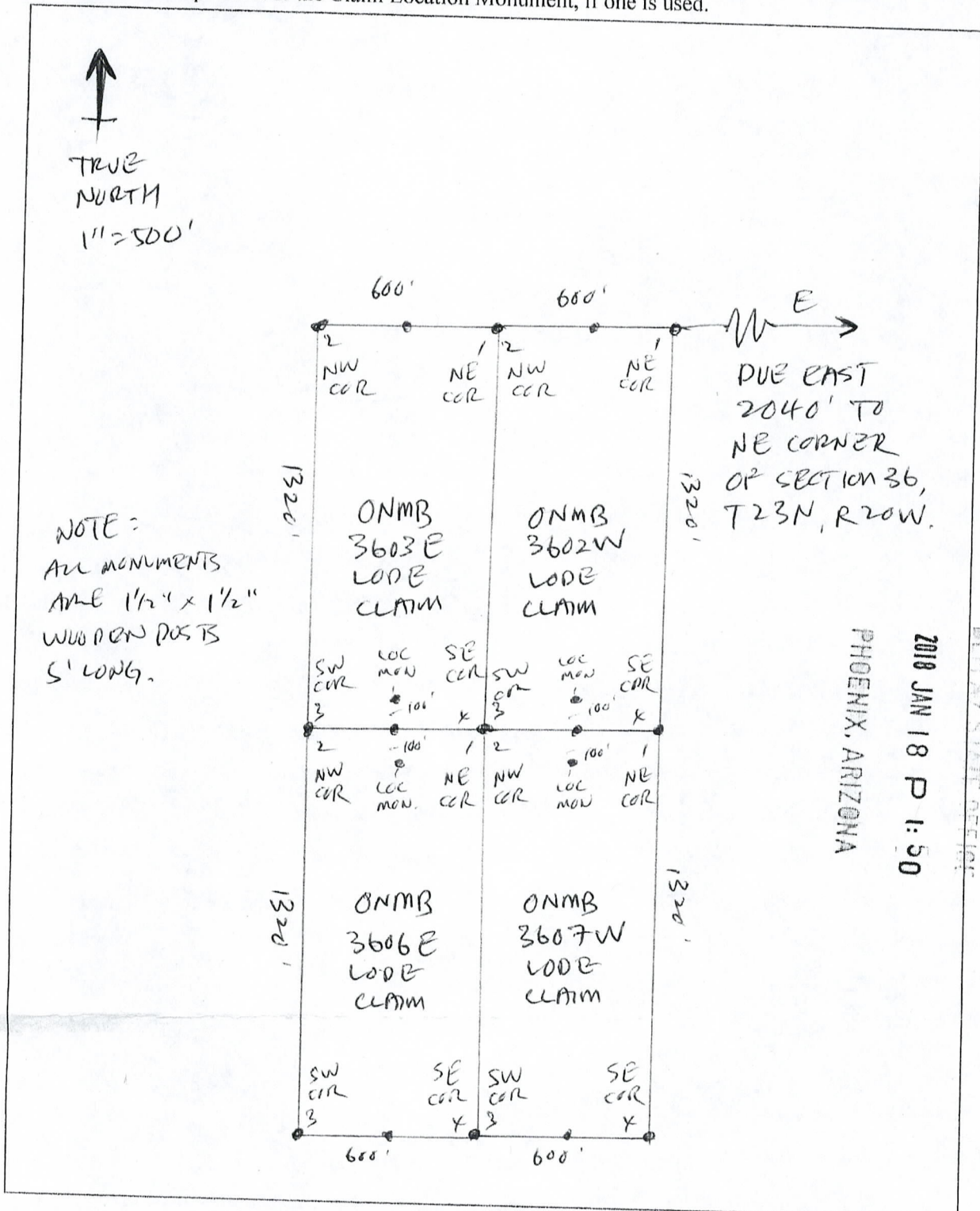
5742 Beach Blvd.

Buena Park CA 90621

**RECORDER'S STAMP**

NRS 515.040(1) requires that a claim  
map be one of two sizes: either 8-1/2 by  
14 inches in paper, or 24 by 36 inches in  
Mylar or other transparent sheet.

Describe here the position of the Claim Location Monument, if one is used.



AMC448739



FEE# 2018000071

OFFICIAL RECORDS  
OF MOHAVE COUNTY  
KRISTI BLAIR,  
COUNTY RECORDER



01/02/2018 01:11 PM Fee: \$10.00

PAGE: 1 of 2

**LOCATION NOTICE FOR LODE MINING CLAIM**

☐ Amendment BLM Serial # \_\_\_\_\_

NOTICE IS HEREBY GIVEN that the ONMB 3608E  
\_\_\_\_\_ lode mining claim has been located  
by Joseph Lee whose current mailing  
address is 5742 Beach Blvd.  
Buena Park, CA 90621

BLM  
Date  
Stamp

RECEIVED  
BLM AZ STATE OFFICE  
2018 JAN 18 P 1:48  
PHOENIX, ARIZONA

The general course of this claim is Northerly to Southerly and it is situated in Mohave  
County, Arizona. This claim is 1320 feet in length and 600 feet in width.  
20 Total Claim Acreage. This claim runs from the location monument on which this location notice  
is posted on the centerline of the claim approximately 20 feet in a Northerly direction to the North  
end line and 1300 feet in a Southerly direction to the South end line. This claim is marked by six  
monuments, one at each corner and one at the center of each end line of the claim.

The location monument on which this notice is posted is situated within Section 36, Township 23N  
\_\_\_\_\_, Range 20W \_\_\_\_\_, Gila Salt River Base and Meridian, Arizona and this claim encompasses portions  
of the following quarter section(s), section(s), Township(s) and Range(s) SE 1/4 NE 1/4, Section 36, T23N, R20W  
\_\_\_\_\_  
Gila Salt River Base and Meridian, Arizona.

The locality of this claim with reference to some natural object or permanent monument and additional information  
(if any) concerning its locality are as follows: Per Map. Also, The NE corner of  
claimed area corresponds to the NE corner of SE 1/4 NE 1/4,  
Sect 36, T23N, R20W The above information is shown on the attached map.

DATED AND POSTED on the ground this 30<sup>th</sup> day of Nov, 20 17.

☒ LOCATOR(s) ☐ AGENT

Print Name(s) Joseph Lee

Signature(s) \_\_\_\_\_

Form MCF100  
Revised July 2014

This form is available from the Arizona Geological Survey and may be reproduced.

AMC 448740



The following Document contains no Personal Information  
as defined by NRS 603A.040

**MAP FILING FORM**

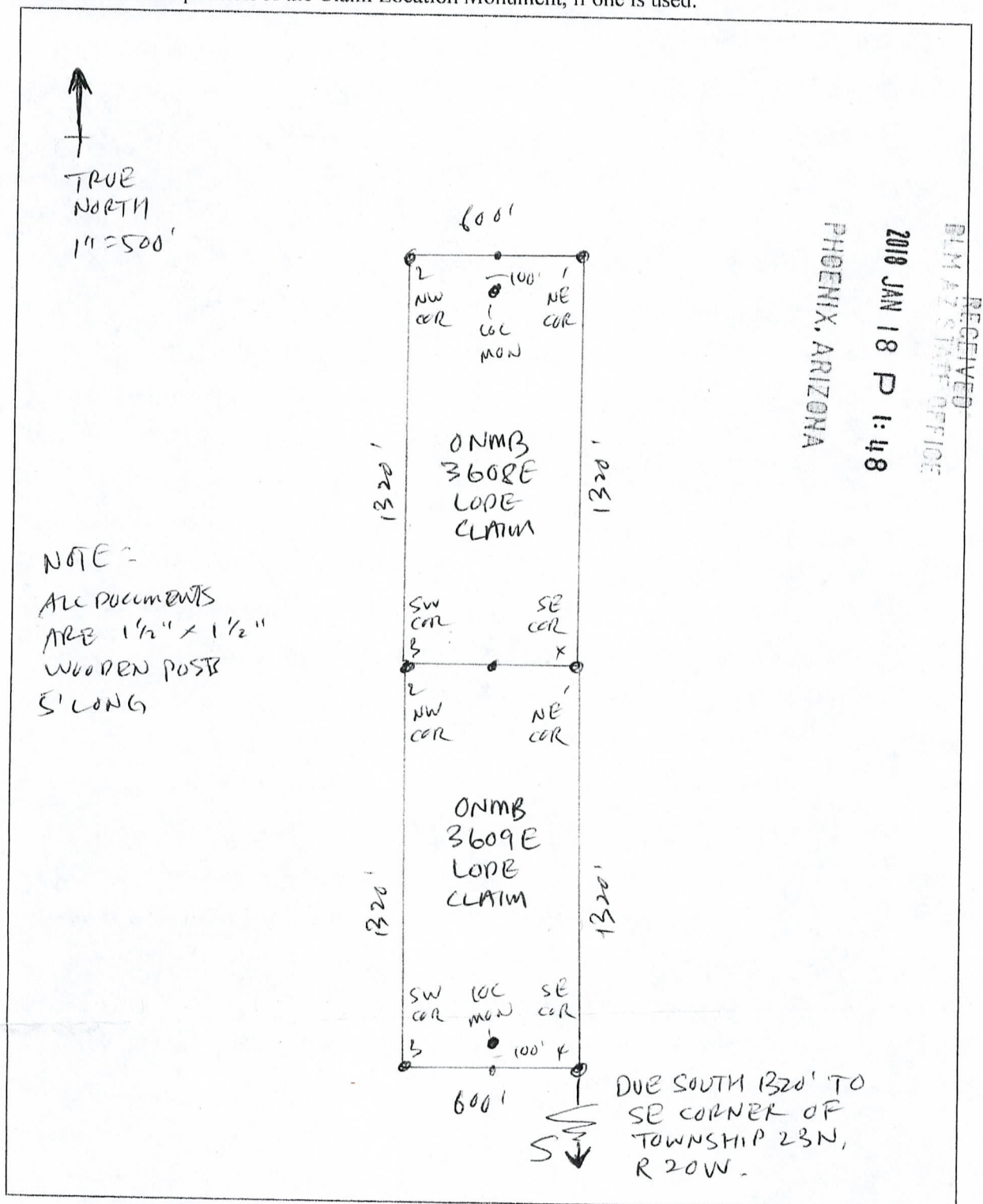
Map of the ONMB 3608E, 3609E Mining  
Claim Group, in Section 36, Township 23N  
Range 20W, Meridian GSRB, in the  
unk. Mining District,  
MoHAVE County, Nevada,  
Located on the 30<sup>th</sup> day of Nov, 2017 by  
Locator name and address (please print):

Joseph Lee  
5742 Beach Blvd  
Buena Park CA 90621

**RECORDER'S STAMP**

NRS 515.040(1) requires that a claim  
map be one of two sizes: either 8-1/2 by  
14 inches in paper, or 24 by 36 inches in  
Mylar or other transparent sheet.

Describe here the position of the Claim Location Monument, if one is used.



AMC448740

2

FEE# 2018000075

OFFICIAL RECORDS  
OF MOHAVE COUNTY  
KRISTI BLAIR,  
COUNTY RECORDER



01/02/2018 01:11 PM Fee: \$10.00

PAGE: 1 of 2

LOCATION NOTICE FOR LODE MINING CLAIM

☐ Amendment BLM Serial # \_\_\_\_\_


NOTICE IS HEREBY GIVEN that the ONMB 3608W

\_\_\_\_\_ lode mining claim has been located

by Joseph Lee whose current mailing

address is 5742 Beach Blvd.

Buena Park, CA 90621



The general course of this claim is Northerly to Southerly and it is situated in Mohave

County, Arizona. This claim is 1320 feet in length and 600 feet in width.

20 Total Claim Acreage. This claim runs from the location monument on which this location notice is posted on the centerline of the claim approximately 20 feet in a Northerly direction to the North end line and 1300 feet in a Southerly direction to the South end line. This claim is marked by six monuments, one at each corner and one at the center of each end line of the claim.

The location monument on which this notice is posted is situated within Section 36, Township 23N, Range 20W, Gila Salt River Base and Meridian, Arizona and this claim encompasses portions of the following quarter section(s), section(s), Township(s) and Range(s) \_\_\_\_\_

W 1/2 SE 1/4, NE 1/4, Sect 36, T23N, R20W  
Gila Salt River Base and Meridian, Arizona.

The locality of this claim with reference to some natural object or permanent monument and additional information (if any) concerning its locality are as follows: Per map. Also, NW corner of

claimed area corresponds to NW corner of SE 1/4 NE 1/4, Sect 36, T23N, R20W The above information is shown on the attached map.

DATED AND POSTED on the ground this 30<sup>th</sup> day of Nov, 20 17.

☒ LOCATOR(s) ☐ AGENT

Print Name(s) Joseph Lee

Signature(s) \_\_\_\_\_

Form MCF100  
Revised July 2014

This form is available from the Arizona Geological Survey and may be reproduced.

AMC448741



The following Document contains no Personal Information  
as defined by NRS 603A.040

**MAP FILING FORM**

Map of the ONMB 3601W, 3602E, 3607E, 3608W Mining  
Claim Group, in Section 36, Township 23N  
Range 20W, Meridian GSRB, in the  
unk. Mining District,

mcHare County, Nevada,

Located on the 30<sup>th</sup> day of Nov, 2017 by

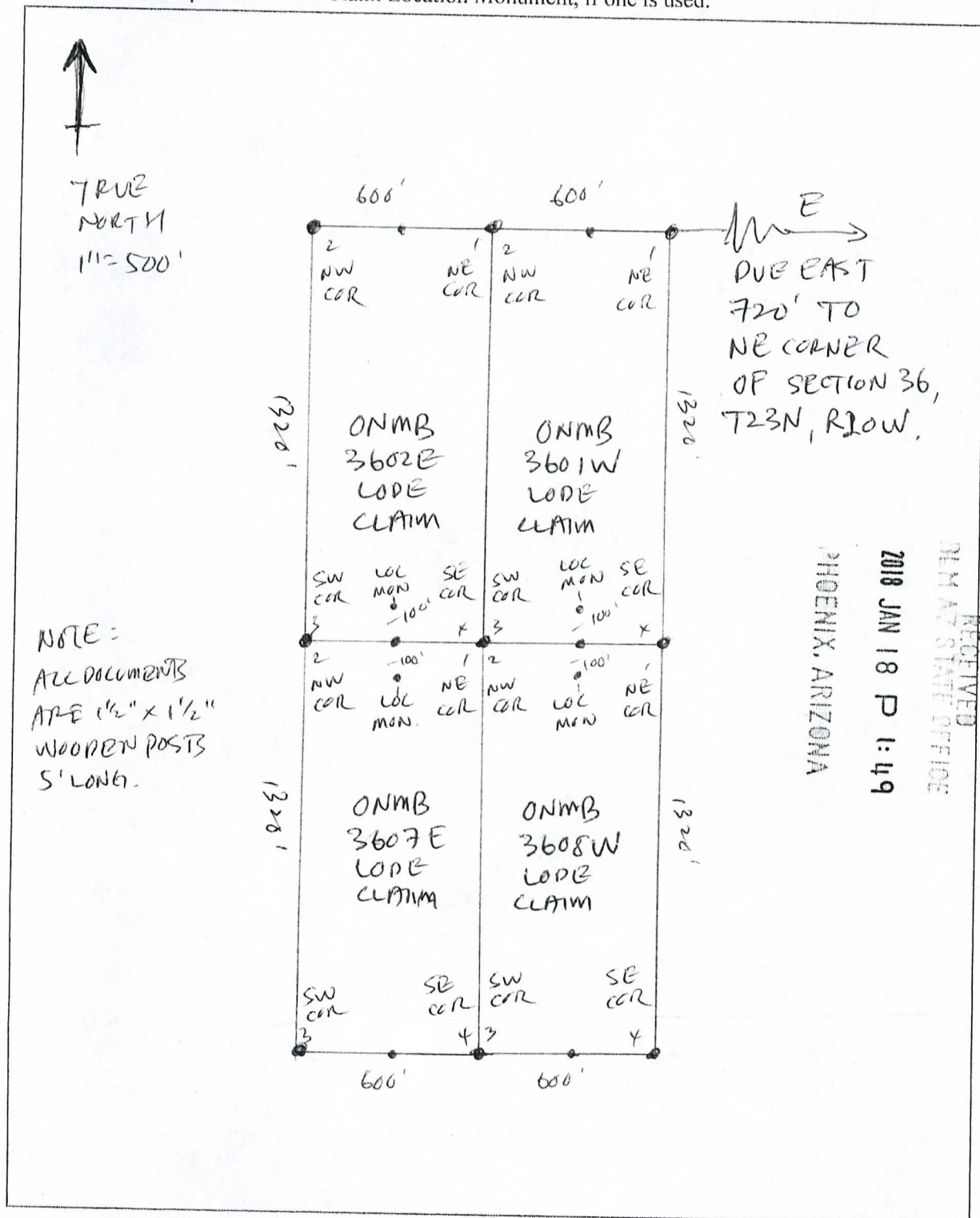
Locator name and address (please print):

Joseph Lee  
5742 Beach Blvd  
Buena Park CA 90621

**RECORDER'S STAMP**

NRS 515.040(1) requires that a claim  
map be one of two sizes: either 8-1/2 by  
14 inches in paper, or 24 by 36 inches in  
Mylar or other transparent sheet.

Describe here the position of the Claim Location Monument, if one is used.



2.

FEE# 2018000070

OFFICIAL RECORDS  
OF MOHAVE COUNTY  
KRISTI BLAIR,  
COUNTY RECORDER



01/02/2018 01:11 PM Fee: \$10.00

PAGE: 1 of 2

LOCATION NOTICE FOR LODE MINING CLAIM

☐ Amendment BLM Serial # \_\_\_\_\_

NOTICE IS HEREBY GIVEN that the ONMB 3609E

\_\_\_\_\_ lode mining claim has been located

by Joseph Lee whose current mailing

address is 5742 Beach Blvd.

Buena Park, CA 90621

BLM  
Date  
Stamp

RECEIVED  
BLM AZ STATE OFFICE  
2018 JAN 18 P 1:48  
PHOENIX, ARIZONA

The general course of this claim is Southerly to Northerly and it is situated in Mohave

County, Arizona. This claim is 1320 feet in length and 600 feet in width.

20 Total Claim Acreage. This claim runs from the location monument on which this location notice is posted on the centerline of the claim approximately 20 feet in a Southerly direction to the South end line and 1300 feet in a Northerly direction to the North end line. This claim is marked by six monuments, one at each corner and one at the center of each end line of the claim.

The location monument on which this notice is posted is situated within Section 36, Township 23N, Range 20W, Gila Salt River Base and Meridian, Arizona and this claim encompasses portions of the following quarter section(s), section(s), Township(s) and Range(s) \_\_\_\_\_

E 1/2 NE 1/4 SE 1/4, Sect 36, T23N, R20W

Gila Salt River Base and Meridian, Arizona.

The locality of this claim with reference to some natural object or permanent monument and additional information (if any) concerning its locality are as follows: Per map. Also, SE corner of

claimed area corresponds to SE corner of NE 1/4 SE 1/4  
Sect 36, T23N, R20W The above information is shown on the attached map.

DATED AND POSTED on the ground this 30<sup>th</sup> day of Nov, 20 17.

☒ LOCATOR(s) ☐ AGENT

Print Name(s) Joseph Lee

Signature(s) \_\_\_\_\_

Form MCF100  
Revised July 2014

This form is available from the Arizona Geological Survey and may be reproduced.

AMC448742



The following Document contains no Personal Information  
as defined by NRS 603A.040

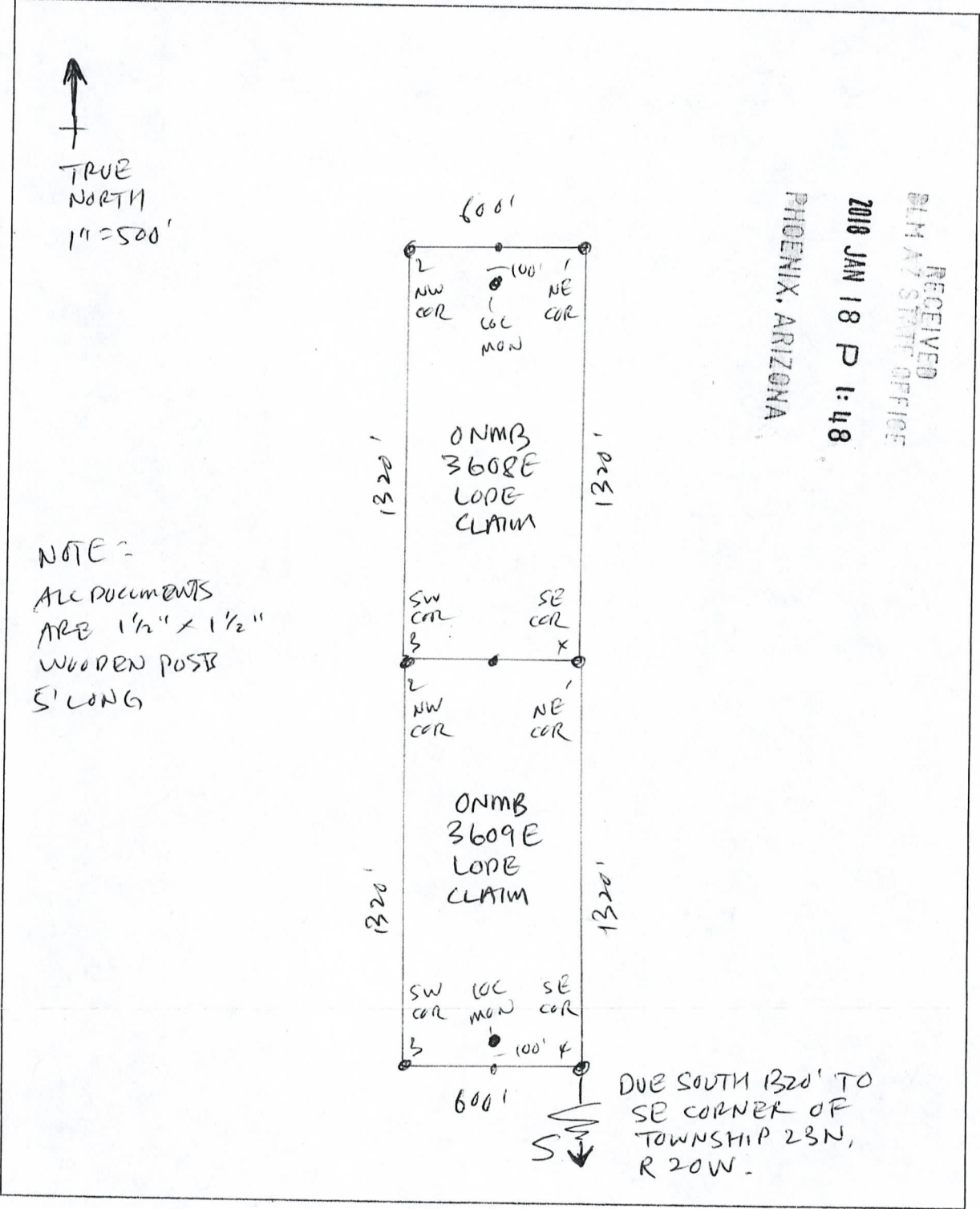
MAP FILING FORM

Map of the ONMB 3608E, 3609E Mining  
Claim Group, in Section 36, Township 23N  
Range 20W, Meridian GSRB, in the  
UNK. Mining District,  
MOHAVE County, Nevada,  
Located on the 30<sup>th</sup> day of NOV, 2017 by  
Locator name and address (please print):  
Joseph Lee  
5742 Beach Blvd  
Buena Park CA 90621

RECORDER'S STAMP

NRS 515.040(1) requires that a claim  
map be one of two sizes: either 8-1/2 by  
14 inches in paper, or 24 by 36 inches in  
Mylar or other transparent sheet.

Describe here the position of the Claim Location Monument, if one is used.



AHC448742



2

FEE# 2018000067

OFFICIAL RECORDS  
OF MOHAVE COUNTY  
KRISTI BLAIR,  
COUNTY RECORDER




01/02/2018 01:11 PM Fee: \$10.00

PAGE: 1 of 2

LOCATION NOTICE FOR LODE MINING CLAIM

☐ Amendment BLM Serial # \_\_\_\_\_

NOTICE IS HEREBY GIVEN that the ONMB 3609W  
\_\_\_\_\_ lode mining claim has been located  
by Joseph Lee whose current mailing  
address is 5742 Beach Blvd.  
Buena Park, CA 90621



The general course of this claim is Southerly to Northerly and it is situated in Mohave  
County, Arizona. This claim is 1320 feet in length and 600 feet in width.

20 Total Claim Acreage. This claim runs from the location monument on which this location notice  
is posted on the centerline of the claim approximately 20 feet in a Southerly direction to the South  
end line and 1300 feet in a Northerly direction to the North end line. This claim is marked by six  
monuments, one at each corner and one at the center of each end line of the claim.

The location monument on which this notice is posted is situated within Section 36, Township 23N  
\_\_\_\_\_, Range 20W \_\_\_\_\_, Gila Salt River Base and Meridian, Arizona and this claim encompasses portions  
of the following quarter section(s), section(s), Township(s) and Range(s) W 1/2 NE 1/4 SE 1/4, Sect 36, T 23N, R 20W.  
Gila Salt River Base and Meridian, Arizona.

The locality of this claim with reference to some natural object or permanent monument and additional information  
(if any) concerning its locality are as follows: Per Map. Also, SW corner of  
claimed area corresponds to SW corner of NE 1/4 SE 1/4  
Sect 36, T 23N, R 20W The above information is shown on the attached map.

DATED AND POSTED on the ground this 30<sup>th</sup> day of Nov, 20 17.

☒ LOCATOR(s) ☐ AGENT

Print Name(s) Joseph Lee

Signature(s) \_\_\_\_\_

Form MCF100  
Revised July 2014

This form is available from the Arizona Geological Survey and may be reproduced.

AMC448743



The following Document contains no Personal Information  
as defined by NRS 603A.040

**MAP FILING FORM**

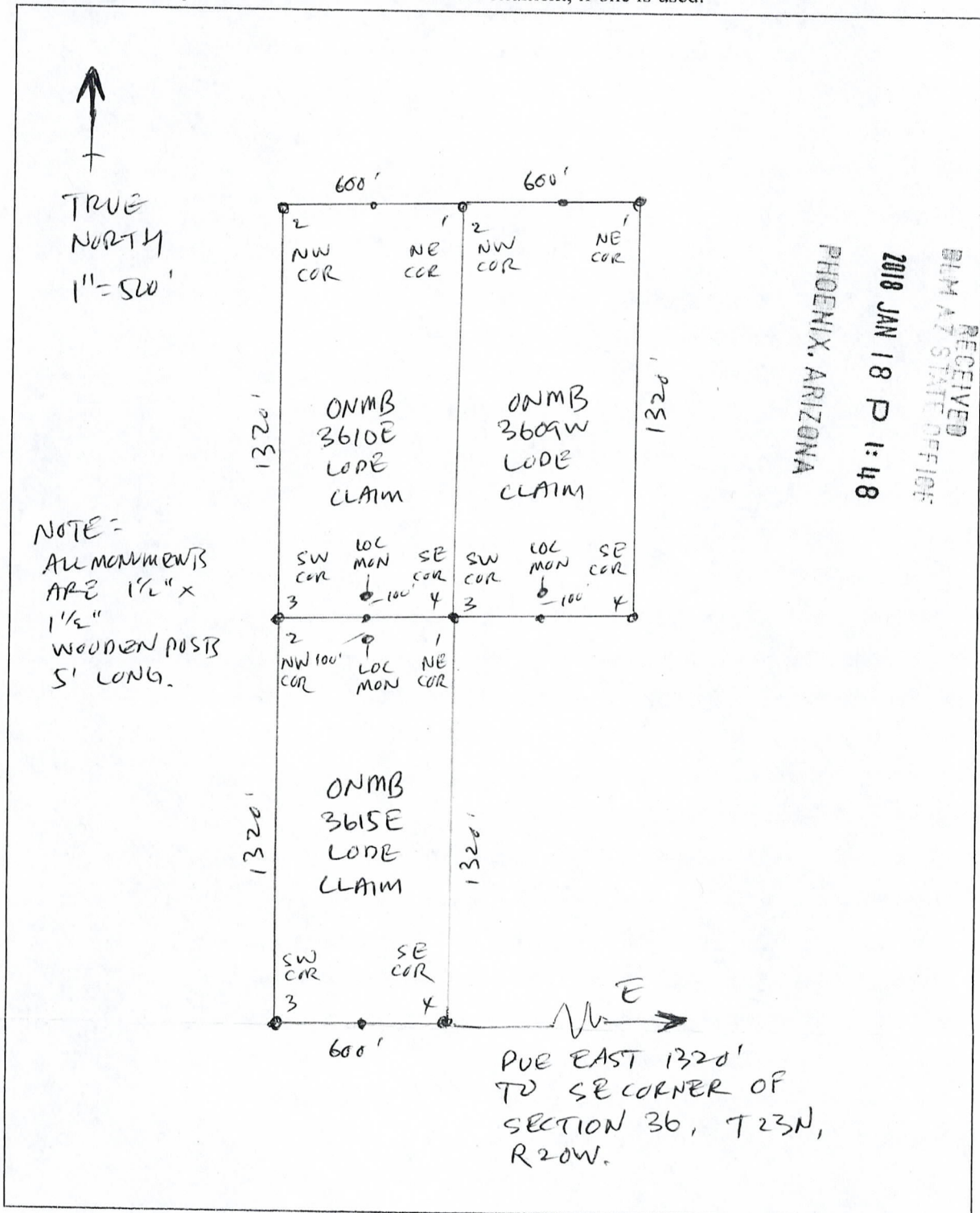
Map of the ONMB 3610E, 3609W, 3615E Mining  
Claim Group, in Section 36, Township 23N  
Range 20W, Meridian GSRB, in the  
unk Mining District,  
McHale County, Nevada,  
Located on the 30<sup>th</sup> day of Nov., 2017 by  
Locator name and address (please print):

JOSEPH LOR  
5742 BEACH BLVD.  
BURBA PARK CA 90621

**RECORDER'S STAMP**

NRS 515.040(1) requires that a claim  
map be one of two sizes: either 8-1/2 by  
14 inches in paper, or 24 by 36 inches in  
Mylar or other transparent sheet.

Describe here the position of the Claim Location Monument, if one is used.



FEE# 2018000068

OFFICIAL RECORDS  
OF MOHAVE COUNTY  
KRISTI BLAIR,  
COUNTY RECORDER



01/02/2018 01:11 PM Fee: \$10.00

PAGE: 1 of 2

LOCATION NOTICE FOR LODE MINING CLAIM

☐ Amendment BLM Serial # \_\_\_\_\_

NOTICE IS HEREBY GIVEN that the ONMB 3610E

\_\_\_\_\_ lode mining claim has been located

by Joseph Lee whose current mailing

address is 5742 Beach Blvd.

Buena Park, CA 90621

BLM  
Date  
Stamp

RECEIVED  
BLM AZ STATE OFFICE  
2018 JAN 18 P 1:48  
PHOENIX, ARIZONA

The general course of this claim is Southerly to Northerly and it is situated in Mohave

County, Arizona. This claim is 1320 feet in length and 600 feet in width.

20 Total Claim Acreage. This claim runs from the location monument on which this location notice is posted on the centerline of the claim approximately 20 feet in a Southerly direction to the South end line and 1300 feet in a Northerly direction to the North end line. This claim is marked by six monuments, one at each corner and one at the center of each end line of the claim.

The location monument on which this notice is posted is situated within Section 36, Township 23N, Range 20W, Gila Salt River Base and Meridian, Arizona and this claim encompasses portions of the following quarter section(s), section(s), Township(s) and Range(s) \_\_\_\_\_

E 1/2 NW 1/4 SE 1/4, Sect 36, T23N, R20W,

Gila Salt River Base and Meridian, Arizona.

The locality of this claim with reference to some natural object or permanent monument and additional information (if any) concerning its locality are as follows: Per Map. Also, SE corner of

claimed area corresponds to SE corner of E 1/2 NW 1/4 SE 1/4  
Sect 36, T23N, R20W. The above information is shown on the attached map.

DATED AND POSTED on the ground this 30<sup>th</sup> day of Nov, 20 17.

☒ LOCATOR(s) ☐ AGENT

Print Name(s) Joseph Lee

Signature(s) \_\_\_\_\_

Form MCF100  
Revised July 2014

This form is available from the Arizona Geological Survey and may be reproduced.

AMC448744



The following Document contains no Personal Information  
as defined by NRS 603A.040

**MAP FILING FORM**

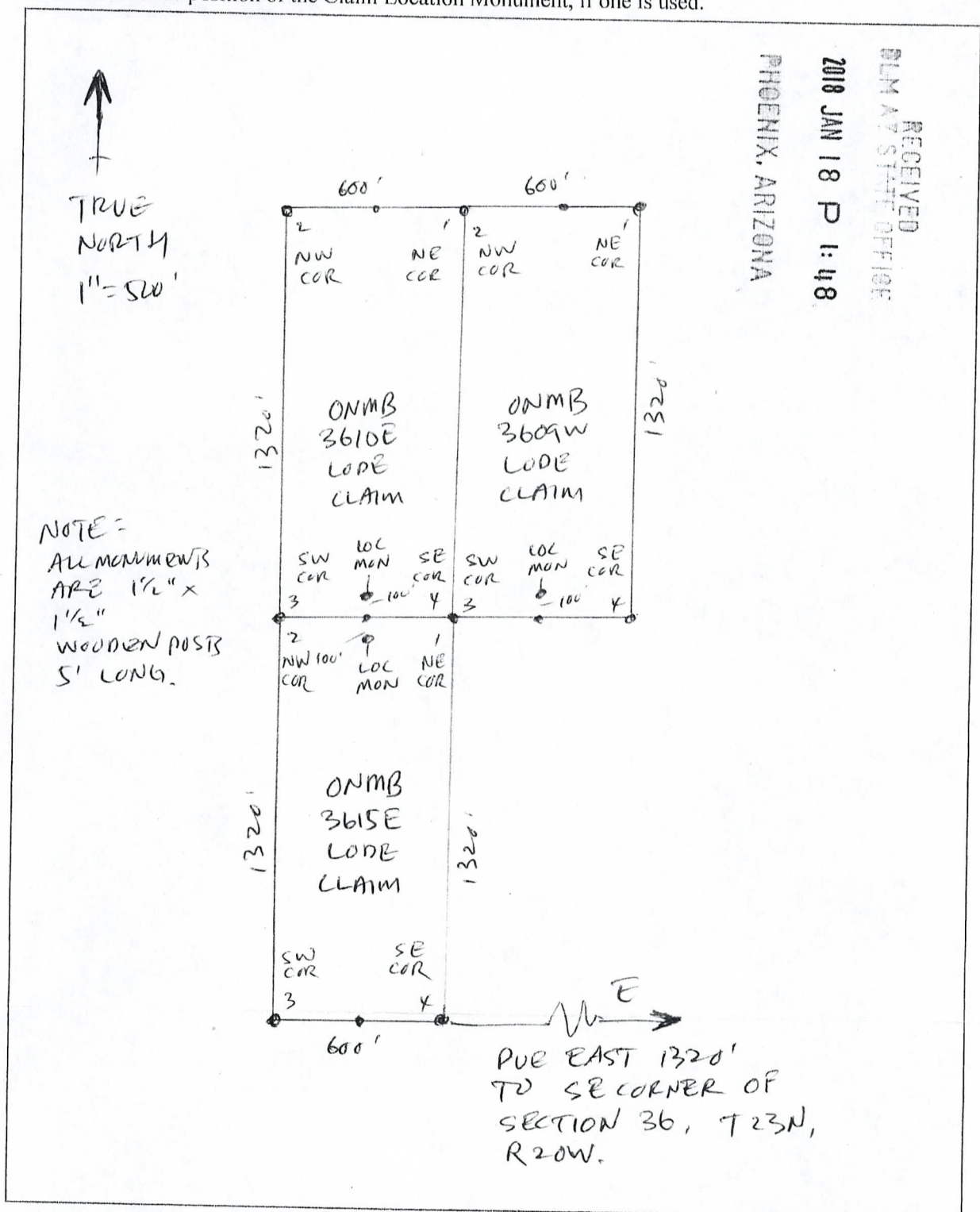
Map of the ONMB 3610E, 3609W, 3615E Mining  
Claim Group, in Section 36, Township 23N  
Range 20W, Meridian GSRB, in the  
unk Mining District,  
Mohave County, Nevada,  
Located on the 30<sup>th</sup> day of Nov., 2017 by  
Locator name and address (please print):

Joseph Loe  
5742 Beach Blvd.  
Buena Park CA 90621

**RECORDER'S STAMP**

NRS 515.040(1) requires that a claim  
map be one of two sizes: either 8-1/2 by  
14 inches in paper, or 24 by 36 inches in  
Mylar or other transparent sheet.

Describe here the position of the Claim Location Monument, if one is used.



AMC448744

2.

FEE# 2018000089

OFFICIAL RECORDS  
OF MOHAVE COUNTY  
KRISTI BLAIR,  
COUNTY RECORDER



01/02/2018 01:11 PM Fee: \$10.00

PAGE: 1 of 2

**LOCATION NOTICE FOR LODE MINING CLAIM**

☐ Amendment BLM Serial # \_\_\_\_\_

NOTICE IS HEREBY GIVEN that the ONMB 3610W

\_\_\_\_\_ lode mining claim has been located

by Joseph Lee whose current mailing

address is 5742 Beach Blvd.

Buena Park, CA 90621

BLM  
Date  
Stamp

RECEIVED  
BLM AZ STATE OFFICE  
2018 JAN 18 P 1:52  
PHOENIX, ARIZONA

The general course of this claim is Southerly to Northerly and it is situated in Mohave

County, Arizona. This claim is 1320 feet in length and 600 feet in width.

20 Total Claim Acreage. This claim runs from the location monument on which this location notice is posted on the centerline of the claim approximately 20 feet in a Southerly direction to the South end line and 1300 feet in a Northerly direction to the North end line. This claim is marked by six monuments, one at each corner and one at the center of each end line of the claim.

The location monument on which this notice is posted is situated within Section 36, Township 23N, Range 20W, Gila Salt River Base and Meridian, Arizona and this claim encompasses portions of the following quarter section(s), section(s), Township(s) and Range(s) \_\_\_\_\_

W 1/2 NW 1/4 SE 1/4, Sect 36, T23N, R20W.

Gila Salt River Base and Meridian, Arizona.

The locality of this claim with reference to some natural object or permanent monument and additional information (if any) concerning its locality are as follows: Per map. SW corner of

claimed area corresponds to SW corner of NW 1/4 SE 1/4  
Sect 36, T23N, R20W. The above information is shown on the attached map.

DATED AND POSTED on the ground this 30<sup>th</sup> day of Nov, 20 17.

☐ LOCATOR(s) ☐ AGENT

Print Name(s) Joseph Lee

Signature(s) \_\_\_\_\_

Form MCF100  
Revised July 2014

This form is available from the Arizona Geological Survey and may be reproduced.

AMC448745



The following Document contains no Personal Information  
as defined by NRS 603A.040

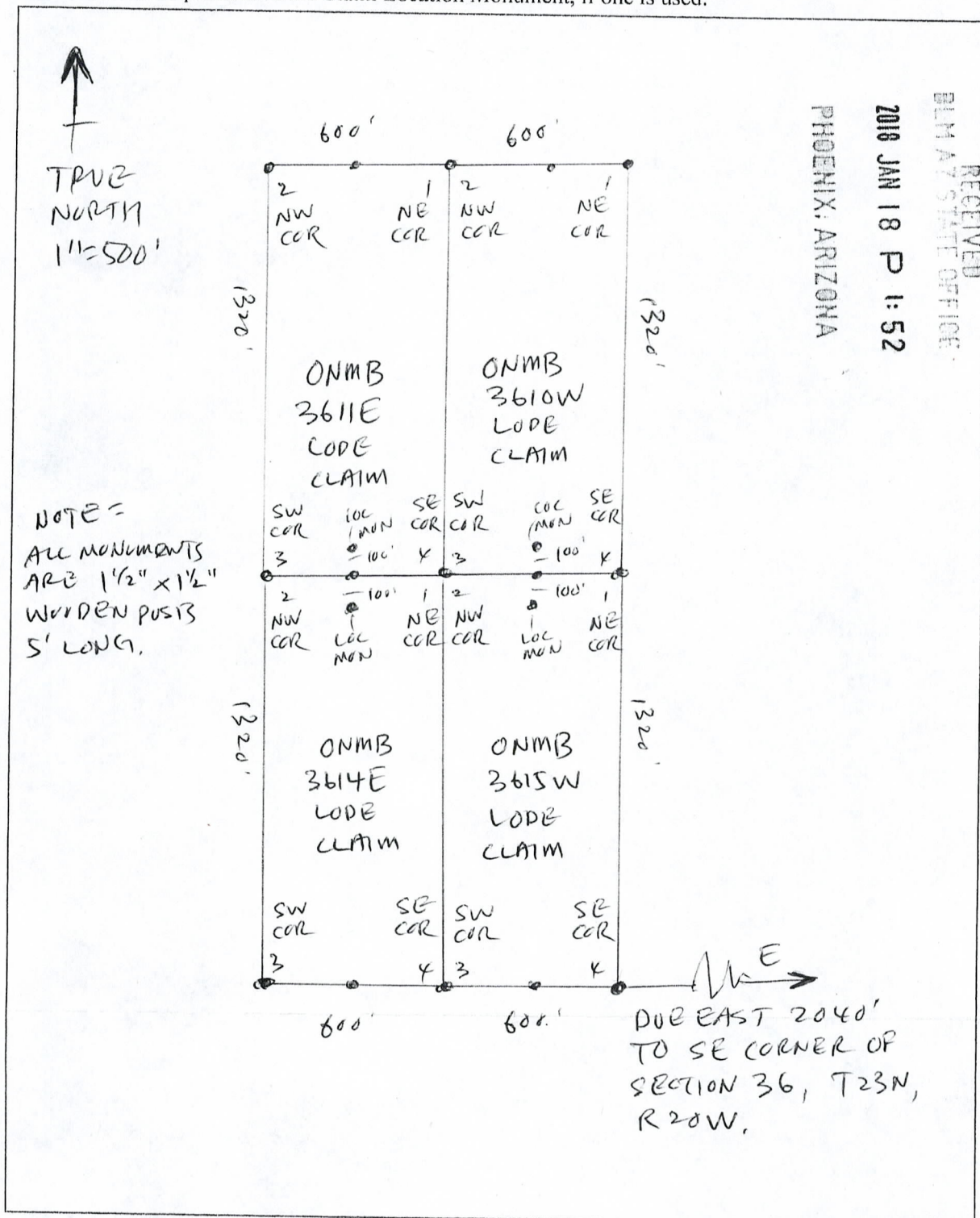
MAP FILING FORM

Map of the ONMB 3610W, 3611E, 3615W, 3614E Mining  
Claim Group, in Section 36, Township 23N  
Range 20W, Meridian GSRB, in the  
unk. Mining District,  
Mohave County, Nevada,  
Located on the 30<sup>th</sup> day of Nov., 2017 by  
Locator name and address (please print):  
Joseph Lee  
5742 Beach Blvd  
Buena Park CA 90621

RECORDER'S STAMP

NRS 515.040(1) requires that a claim  
map be one of two sizes: either 8-1/2 by  
14 inches in paper, or 24 by 36 inches in  
Mylar or other transparent sheet.

Describe here the position of the Claim Location Monument, if one is used.





2

FEE# 2018000090

OFFICIAL RECORDS  
OF MOHAVE COUNTY  
KRISTI BLAIR,  
COUNTY RECORDER



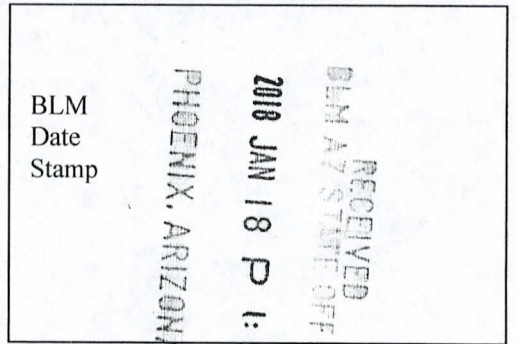
01/02/2018 01:11 PM Fee: \$10.00

PAGE: 1 of 2

LOCATION NOTICE FOR LODE MINING CLAIM

☐ Amendment BLM Serial # \_\_\_\_\_

NOTICE IS HEREBY GIVEN that the ONMB 3611E  
\_\_\_\_\_ lode mining claim has been located  
by Joseph Lee whose current mailing  
address is 5742 Beach Blvd.  
Buena Park, CA 90621



The general course of this claim is Southerly to Northerly and it is situated in Mohave  
County, Arizona. This claim is 1320 feet in length and 600 feet in width.  
20 Total Claim Acreage. This claim runs from the location monument on which this location notice  
is posted on the centerline of the claim approximately 20 feet in a Southerly direction to the South  
end line and 1300 feet in a Northerly direction to the North end line. This claim is marked by six  
monuments, one at each corner and one at the center of each end line of the claim.

The location monument on which this notice is posted is situated within Section 36, Township 23N  
\_\_\_\_\_, Range 20W \_\_\_\_\_, Gila Salt River Base and Meridian, Arizona and this claim encompasses portions  
of the following quarter section(s), section(s), Township(s) and Range(s) NE 1/4 SW 1/4, Sect 36, T 23N, R 20W  
Gila Salt River Base and Meridian, Arizona.

The locality of this claim with reference to some natural object or permanent monument and additional information  
(if any) concerning its locality are as follows: Per map. SE corner of  
claimed area corresponds to SE corner of NE 1/4 SW 1/4  
Sect 36, T 23N, R 20W. The above information is shown on the attached map.

DATED AND POSTED on the ground this 30<sup>th</sup> day of Nov., 20 17.

☒ LOCATOR(s) ☐ AGENT

Print Name(s) Joseph Lee

Signature(s) \_\_\_\_\_

Form MCF100  
Revised July 2014

This form is available from the Arizona Geological Survey and may be reproduced.

AMC448746



The following Document contains no Personal Information  
as defined by NRS 603A.040

**MAP FILING FORM**

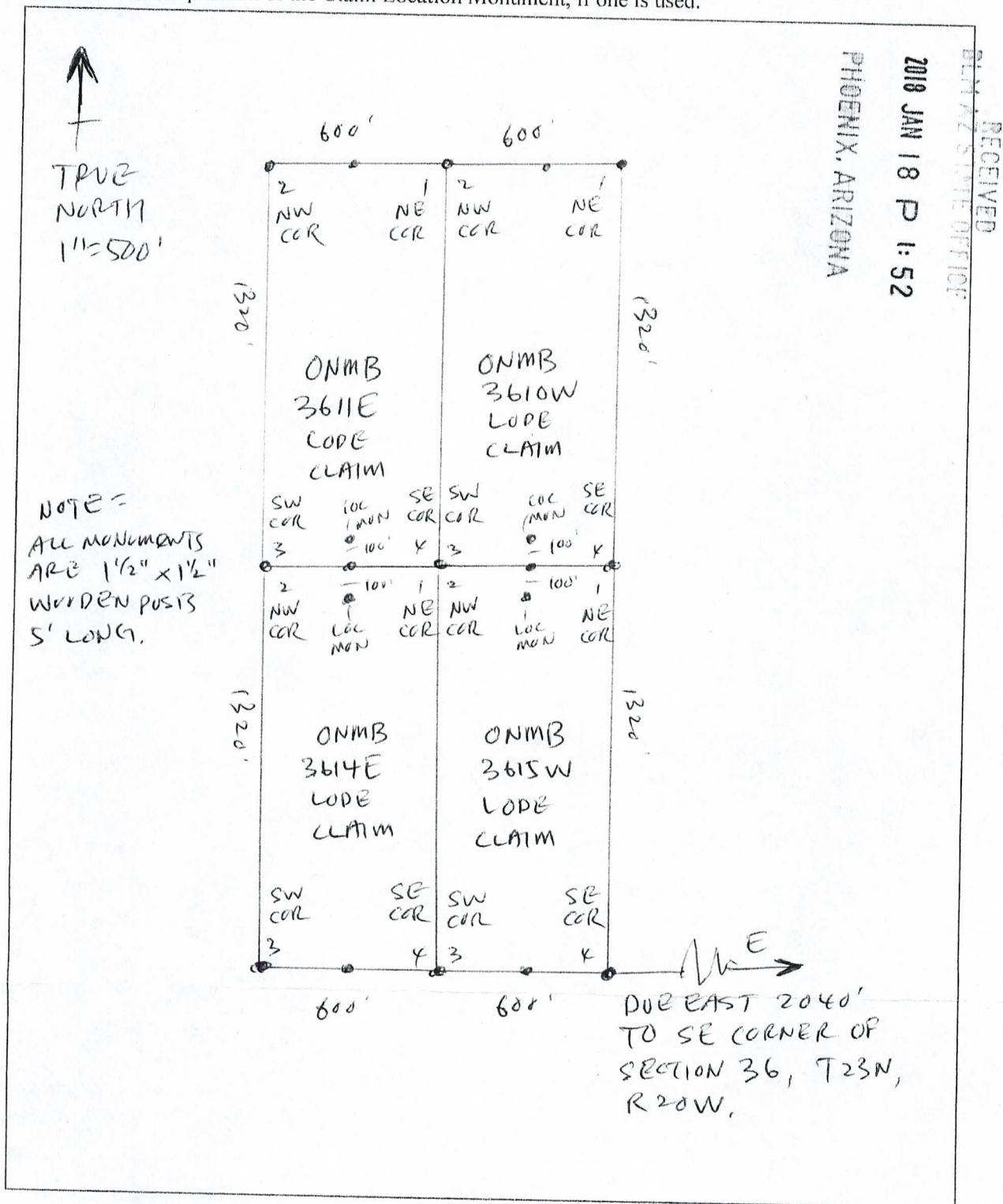
Map of the ONMB 3610W, 3611E, 3615W, 3614E Mining  
Claim Group, in Section 36, Township 23N  
Range 20W, Meridian GSRB, in the  
unk. Mining District,  
mo have County, Nevada,  
Located on the 30<sup>th</sup> day of NOV., 2017 by  
Locator name and address (please print):

Joseph Lee  
5742 Beach Blvd  
Buena Park CA 90621

**RECORDER'S STAMP**

NRS 515.040(1) requires that a claim  
map be one of two sizes: either 8-1/2 by  
14 inches in paper, or 24 by 36 inches in  
Mylar or other transparent sheet.

Describe here the position of the Claim Location Monument, if one is used.



AMC448746

2

FEE# 2018000085

OFFICIAL RECORDS  
OF MOHAVE COUNTY  
KRISTI BLAIR,  
COUNTY RECORDER



01/02/2018 01:11 PM Fee: \$10.00

PAGE: 1 of 2

LOCATION NOTICE FOR LODE MINING CLAIM

☐ Amendment BLM Serial # \_\_\_\_\_

NOTICE IS HEREBY GIVEN that the ONMB 3611W

\_\_\_\_\_ lode mining claim has been located

by Joseph Lee whose current mailing

address is 5742 Beach Blvd.

Buena Park, CA 90621

BLM  
Date  
Stamp

RECEIVED  
BLM AZ STATE OFFICE  
2018 JAN 18 P 1:51  
PHOENIX, ARIZONA

The general course of this claim is Southerly to Northerly and it is situated in Mohave  
County, Arizona. This claim is 1320 feet in length and 600 feet in width.

20 Total Claim Acreage. This claim runs from the location monument on which this location notice  
is posted on the centerline of the claim approximately 20 feet in a Southerly direction to the South  
end line and 1300 feet in a Northerly direction to the North end line. This claim is marked by six  
monuments, one at each corner and one at the center of each end line of the claim.

The location monument on which this notice is posted is situated within Section 36, Township 23N  
\_\_\_\_\_, Range 20W \_\_\_\_\_, Gila Salt River Base and Meridian, Arizona and this claim encompasses portions  
of the following quarter section(s), section(s), Township(s) and Range(s) \_\_\_\_\_

W 1/2 NE 1/4 x SW 1/4, sect 36, T23N, R20W,

Gila Salt River Base and Meridian, Arizona.

The locality of this claim with reference to some natural object or permanent monument and additional information  
(if any) concerning its locality are as follows: Per map. Also, SW corner of

claimed area correspond to SW corner of NE 1/4 x SW 1/4  
sect 36, T23N, R20W. The above information is shown on the attached map.

DATED AND POSTED on the ground this 30<sup>TH</sup> day of Nov, 20 17.

☒ LOCATOR(s) ☐ AGENT

Print Name(s) Joseph Lee

Signature(s) \_\_\_\_\_

Form MCF100  
Revised July 2014

This form is available from the Arizona Geological Survey and may be reproduced.

AMC448747



The following Document contains no Personal Information  
as defined by NRS 603A.040

**MAP FILING FORM**

Map of the ONMB 3611W, 3612E, 3613E, 3614W Mining  
Claim Group, in Section 36, Township 23N  
Range 20W, Meridian GSRB, in the  
unk Mining District,  
MoHAVE County, Nevada,  
Located on the 30<sup>th</sup> day of Nov., 2017 by  
Locator name and address (please print):

Joseph Lee

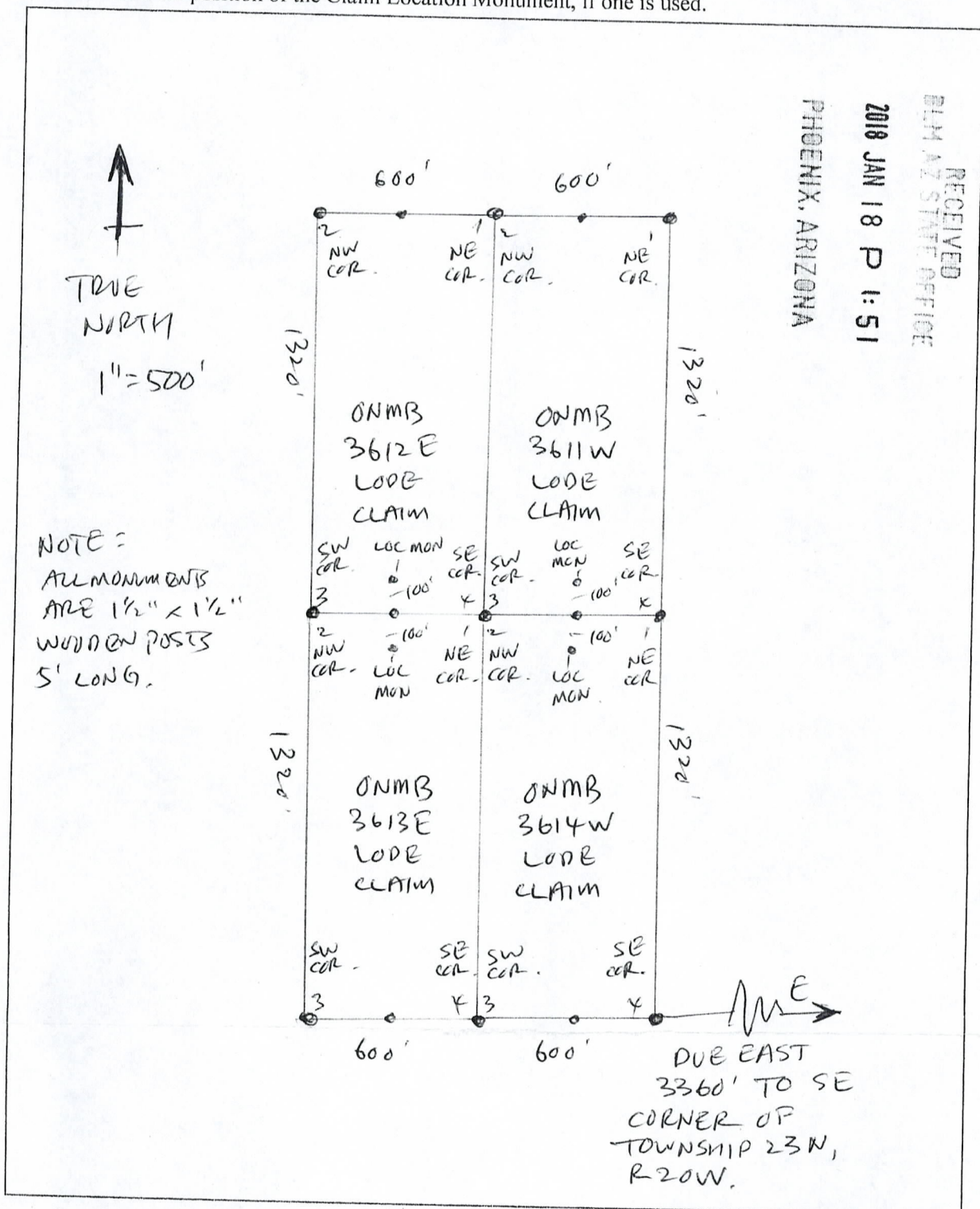
5742 Beach Blvd

Buena Park CA 90621

**RECORDER'S STAMP**

NRS 515.040(1) requires that a claim  
map be one of two sizes: either 8-1/2 by  
14 inches in paper, or 24 by 36 inches in  
Mylar or other transparent sheet.

Describe here the position of the Claim Location Monument, if one is used.



AMC448747



2

FEE# 2018000086

OFFICIAL RECORDS  
OF MOHAVE COUNTY  
KRISTI BLAIR,  
COUNTY RECORDER



01/02/2018 01:11 PM Fee: \$10.00

PAGE: 1 of 2

LOCATION NOTICE FOR LODE MINING CLAIM

☐ Amendment BLM Serial # \_\_\_\_\_

NOTICE IS HEREBY GIVEN that the ONMB 3612E  
\_\_\_\_\_ lode mining claim has been located  
by Joseph Lee whose current mailing  
address is 5742 Beach Blvd.  
Buena Park, CA 90621

BLM  
Date  
Stamp

PHOENIX, ARIZONA

2018 JAN 18 P 1:51

RECEIVED  
BLM AZ STATE OFFICE

The general course of this claim is Southerly to Northerly and it is situated in Mohave  
County, Arizona. This claim is 1320 feet in length and 600 feet in width.

20 Total Claim Acreage. This claim runs from the location monument on which this location notice  
is posted on the centerline of the claim approximately 20 feet in a Southerly direction to the South  
end line and 1300 feet in a Northerly direction to the North end line. This claim is marked by six  
monuments, one at each corner and one at the center of each end line of the claim.

The location monument on which this notice is posted is situated within Section 36, Township 23N  
\_\_\_\_\_, Range 20W \_\_\_\_\_, Gila Salt River Base and Meridian, Arizona and this claim encompasses portions  
of the following quarter section(s), section(s), Township(s) and Range(s) \_\_\_\_\_

E 1/2 NW 1/4 SW 1/4, Sect 36, T23N, R20W.

Gila Salt River Base and Meridian, Arizona.

The locality of this claim with reference to some natural object or permanent monument and additional information  
(if any) concerning its locality are as follows: Per Map. Also, SE corner of

claimed area corresponds to SE corner of NW 1/4 SW 1/4  
Sect 36, T23N, R20W The above information is shown on the attached map.

DATED AND POSTED on the ground this 30<sup>th</sup> day of Nov, 20 17.

☐ LOCATOR(s) ☐ AGENT

Print Name(s) Joseph Lee

Signature(s) \_\_\_\_\_

Form MCF100  
Revised July 2014

This form is available from the Arizona Geological Survey and may be reproduced.

AMC448748



The following Document contains no Personal Information  
as defined by NRS 603A.040

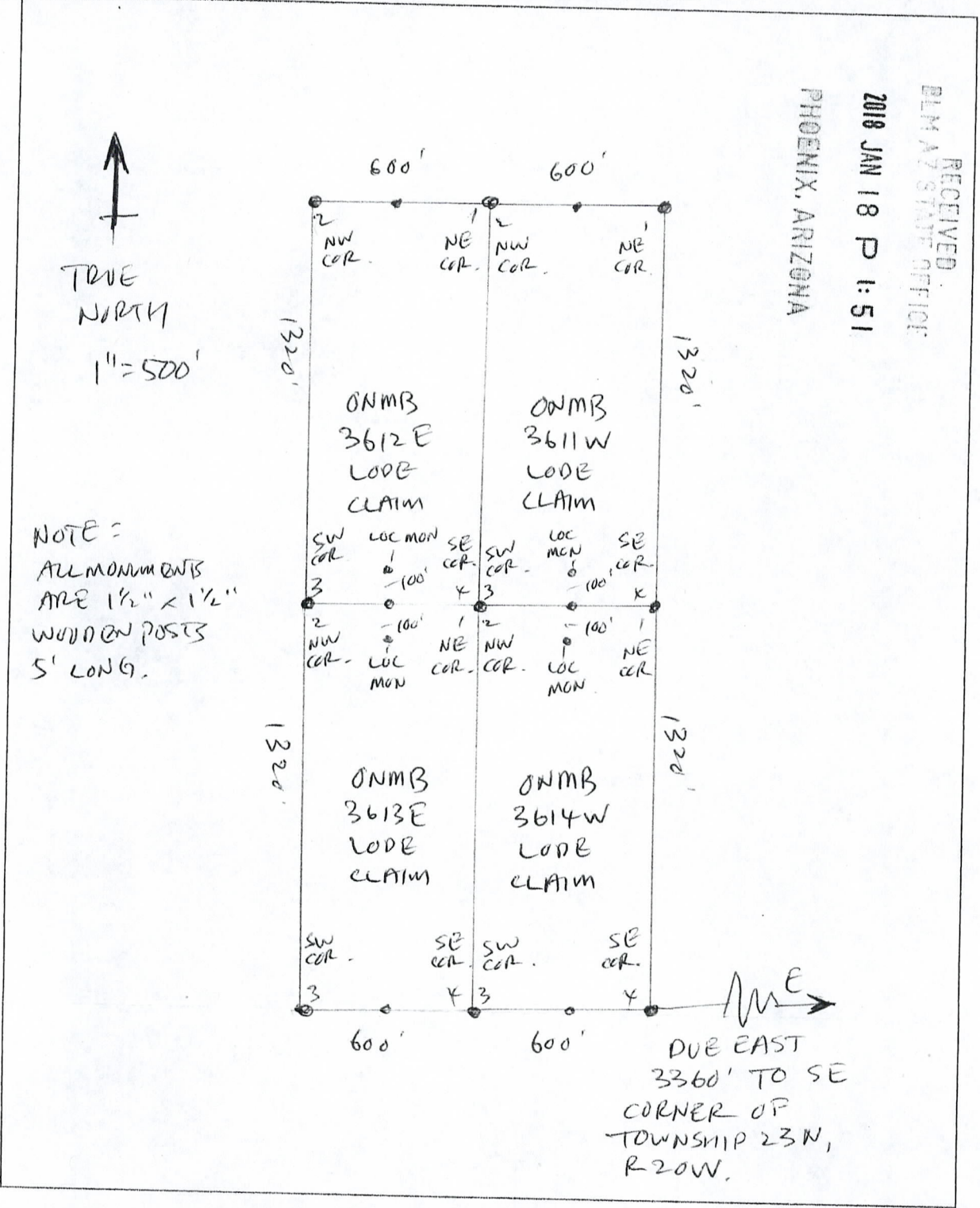
MAP FILING FORM

Map of the ONMB 3611W, 3612E, 3613E, 3614W Mining  
Claim Group, in Section 36, Township 23N  
Range 20W, Meridian GSRB, in the  
unk Mining District,  
Monroe County, Nevada,  
Located on the 30<sup>th</sup> day of Nov., 2017 by  
Locator name and address (please print):  
Joseph Lee  
5742 Beach Blvd  
Buena Park CA 90621

RECORDER'S STAMP

NRS 515.040(1) requires that a claim  
map be one of two sizes: either 8-1/2 by  
14 inches in paper, or 24 by 36 inches in  
Mylar or other transparent sheet.

Describe here the position of the Claim Location Monument, if one is used.



AMC448748



2

FEE# 2018000087

OFFICIAL RECORDS  
OF MOHAVE COUNTY  
KRISTI BLAIR  
COUNTY RECORDER




01/02/2018 01:11 PM Fee: \$10.00

PAGE: 1 of 2

LOCATION NOTICE FOR LODE MINING CLAIM

☐ Amendment BLM Serial # \_\_\_\_\_

NOTICE IS HEREBY GIVEN that the ONMB 3613E  
\_\_\_\_\_ lode mining claim has been located  
by Joseph Lee whose current mailing  
address is 5742 Beach Blvd.  
Buena Park, CA 90621



The general course of this claim is Northerly to Southerly and it is situated in Mohave  
County, Arizona. This claim is 1320 feet in length and 600 feet in width.

20 Total Claim Acreage. This claim runs from the location monument on which this location notice  
is posted on the centerline of the claim approximately 20 feet in a Northerly direction to the North  
end line and 1300 feet in a Southerly direction to the South end line. This claim is marked by six  
monuments, one at each corner and one at the center of each end line of the claim.

The location monument on which this notice is posted is situated within Section 36, Township 23N  
\_\_\_\_\_, Range 20W \_\_\_\_\_, Gila Salt River Base and Meridian, Arizona and this claim encompasses portions  
of the following quarter section(s), section(s), Township(s) and Range(s) E 1/2 SW 1/4 SW 1/4, Sect 36, T23N, R20W

Gila Salt River Base and Meridian, Arizona.

The locality of this claim with reference to some natural object or permanent monument and additional information  
(if any) concerning its locality are as follows: Per Map. Also NE corner of  
claimed area corresponds to NE corner of SW 1/4 SW 1/4  
Sect 36, T23N, R20W The above information is shown on the attached map.

DATED AND POSTED on the ground this 30<sup>th</sup> day of Nov, 20 17.

☐ LOCATOR(s) ☐ AGENT

Print Name(s) Joseph Lee

Signature(s) \_\_\_\_\_

Form MCF100  
Revised July 2014

AMC448749



The following Document contains no Personal Information  
as defined by NRS 603A.040

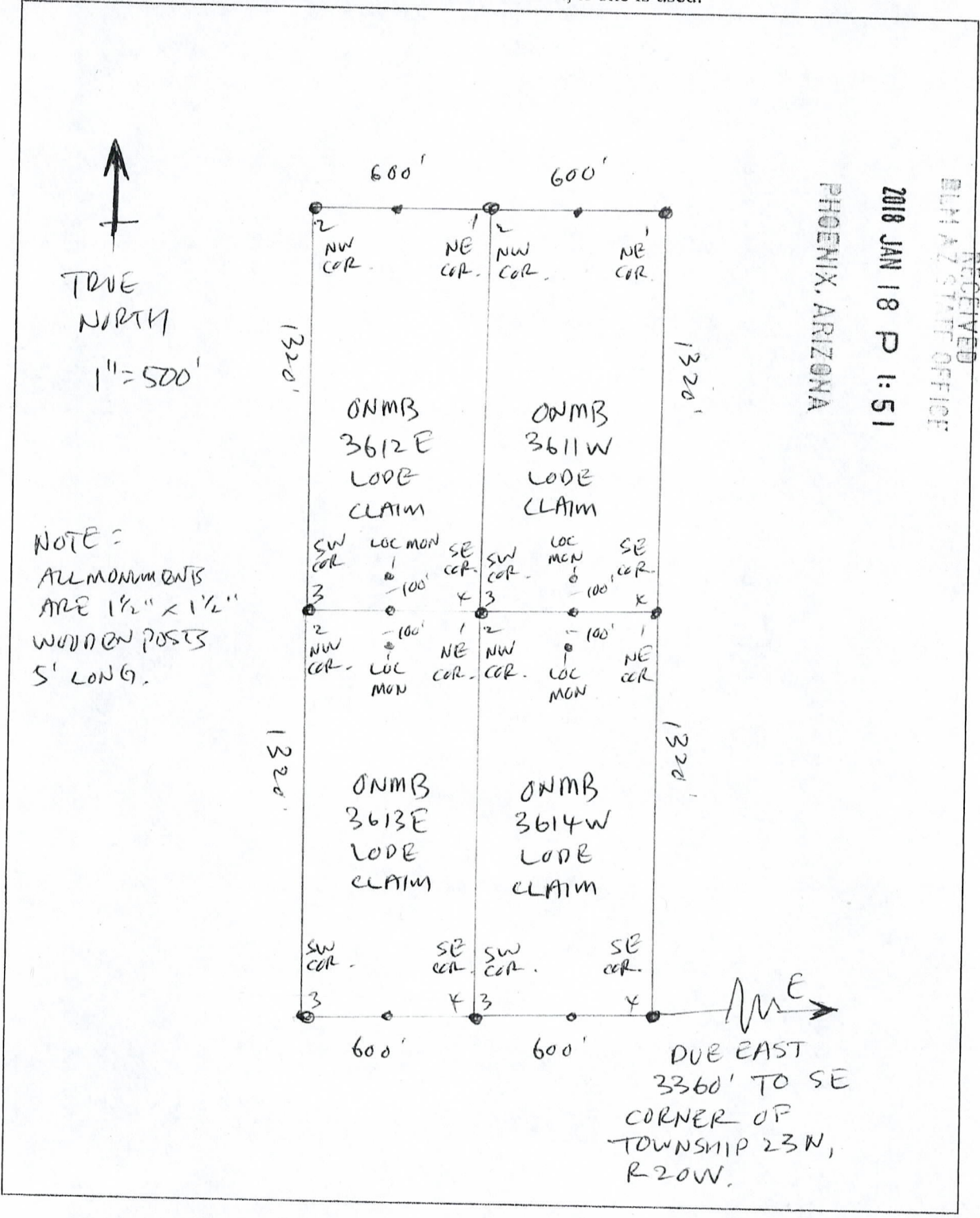
MAP FILING FORM

Map of the ONMB 3611W, 3612E, 3613E, 3614W Mining  
Claim Group, in Section 36, Township 23N  
Range 20W, Meridian GSRB, in the  
unk. Mining District,  
moHAVE County, Nevada,  
Located on the 30<sup>th</sup> day of Nov., 2017 by  
Locator name and address (please print):  
Joseph Lee  
5742 Beach Blvd  
Buena Park CA 90621

RECORDER'S STAMP

NRS 515.040(1) requires that a claim  
map be one of two sizes: either 8-1/2 by  
14 inches in paper, or 24 by 36 inches in  
Mylar or other transparent sheet.

Describe here the position of the Claim Location Monument, if one is used.





OFFICIAL RECORDS  
OF MOHAVE COUNTY  
KRISTI BLAIR,  
COUNTY RECORDER




01/02/2018 01:11 PM Fee: \$10.00

PAGE: 1 of 2

LOCATION NOTICE FOR LODE MINING CLAIM

☐ Amendment BLM Serial # \_\_\_\_\_

NOTICE IS HEREBY GIVEN that the ONMB 3613W  
\_\_\_\_\_ lode mining claim has been located  
by Joseph Lee whose current mailing  
address is 5742 Beach Blvd.  
Buena Park, CA 90621



The general course of this claim is Northerly to Southerly and it is situated in Mohave  
County, Arizona. This claim is 1320 feet in length and 600 feet in width.  
20 Total Claim Acreage. This claim runs from the location monument on which this location notice  
is posted on the centerline of the claim approximately 20 feet in a Northerly direction to the North  
end line and 1300 feet in a Southerly direction to the South end line. This claim is marked by six  
monuments, one at each corner and one at the center of each end line of the claim.

The location monument on which this notice is posted is situated within Section 36, Township 23N  
\_\_\_\_\_, Range 20W \_\_\_\_\_, Gila Salt River Base and Meridian, Arizona and this claim encompasses portions  
of the following quarter section(s), section(s), Township(s) and Range(s) W 1/2 SW 1/4 SW 1/4, Sect 36, T23N, R20W,  
Gila Salt River Base and Meridian, Arizona.

The locality of this claim with reference to some natural object or permanent monument and additional information  
(if any) concerning its locality are as follows: per map. Also, NW corner of  
claimed area corresponds to NW corner of SW 1/4 SW 1/4  
Sect 36, T23N, R20W. The above information is shown on the attached map.

DATED AND POSTED on the ground this 30<sup>th</sup> day of Nov., 20 17.

☒ LOCATOR(s) ☐ AGENT

Print Name(s) Joseph Lee  
Signature(s) \_\_\_\_\_

Form MCF100  
Revised July 2014

AMC448750



The following Document contains no Personal Information  
as defined by NRS 603A.040

**MAP FILING FORM**

Map of the ONMB 3613W Mining  
Claim Group, in Section 36, Township 23N  
Range 20W, Meridian GSRB, in the  
unk. Mining District,  
McHale County, Nevada,  
Located on the 30<sup>th</sup> day of Nov., 2017 by  
Locator name and address (please print):

Joseph Lee  
5742 Beach Blvd.  
Buena Park CA 90621

**RECORDER'S STAMP**

NRS 515.040(1) requires that a claim  
map be one of two sizes: either 8-1/2 by  
14 inches in paper, or 24 by 36 inches in  
Mylar or other transparent sheet.

Describe here the position of the Claim Location Monument, if one is used.

↑  
TRUE  
NORTH  
1" = 500'

NOTE:-  
ALL MONUMENTS  
ARE 1 1/2" x 1 1/2"  
WOODEN POSTS  
3' LONG.

600'

100'

NW COR 2

LOC MEN

NE COR 1

ONMB  
3613W  
CODE  
CLAIM

1320'

1320'

SW COR 3

SE COR 4

600'

THIS CORNER CORRESPONDS  
TO THE SW CORNER OF  
SECTION 36, T23N, R20W.

RECEIVED  
BLM AZ STATE OFFICE  
2018 JAN 18 P 1:51  
PHOENIX, ARIZONA

ANCH448750

2

FEE# 2018000092

OFFICIAL RECORDS  
OF MOHAVE COUNTY  
KRISTI BLAIR,  
COUNTY RECORDER



01/02/2018 01:11 PM Fee: \$10.00

PAGE: 1 of 2

LOCATION NOTICE FOR LODE MINING CLAIM

☐ Amendment BLM Serial # \_\_\_\_\_

NOTICE IS HEREBY GIVEN that the ONMB 3614E  
\_\_\_\_\_ lode mining claim has been located  
by Joseph Lee whose current mailing  
address is 5742 Beach Blvd.  
Buena Park, CA 90621

BLM  
Date  
Stamp

RECEIVED  
BLM AZ STATE OFFICE  
2018 JAN 18 P 1:52  
PHOENIX, ARIZONA

The general course of this claim is Northerly to Southerly and it is situated in Mohave  
County, Arizona. This claim is 1320 feet in length and 600 feet in width.  
20 Total Claim Acreage. This claim runs from the location monument on which this location notice  
is posted on the centerline of the claim approximately 20 feet in a Northerly direction to the North  
end line and 1300 feet in a Southerly direction to the South end line. This claim is marked by six  
monuments, one at each corner and one at the center of each end line of the claim.

The location monument on which this notice is posted is situated within Section 36, Township 23N  
\_\_\_\_\_, Range 20W \_\_\_\_\_, Gila Salt River Base and Meridian, Arizona and this claim encompasses portions  
of the following quarter section(s), section(s), Township(s) and Range(s) \_\_\_\_\_

E 1/2 SE 1/4 SW 1/4, Sect 36, T23N, R20W.

Gila Salt River Base and Meridian, Arizona.

The locality of this claim with reference to some natural object or permanent monument and additional information  
(if any) concerning its locality are as follows: Per Map. Also, The NE corner of  
claimed area corresponds to NE corner of SE 1/4 SW 1/4  
Sect 36, T23N, R20W The above information is shown on the attached map.

DATED AND POSTED on the ground this 30<sup>th</sup> day of Nov., 20 17.

☐ LOCATOR(s) ☐ AGENT

Print Name(s) Joseph Lee

Signature(s) \_\_\_\_\_

Form MCF100  
Revised July 2014

This form is available from the Arizona Geological Survey and may be reproduced.

AMC448751



The following Document contains no Personal Information  
as defined by NRS 603A.040

**MAP FILING FORM**

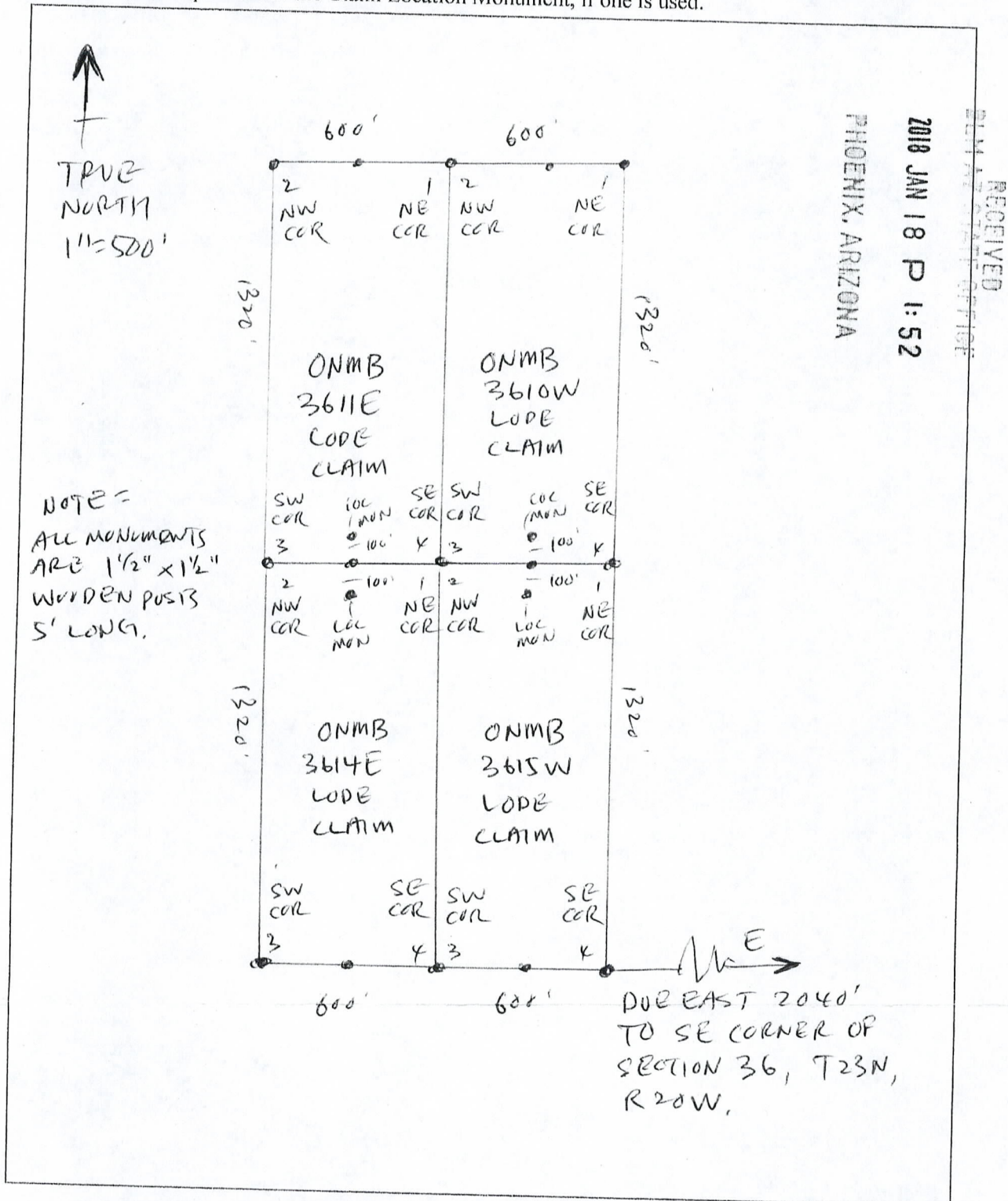
Map of the ONMB 3610W, 361E, 3615W, 3614E Mining  
Claim Group, in Section 36, Township 23N  
Range 20W, Meridian GSRB, in the  
unk. Mining District,  
MoHAVE County, Nevada,  
Located on the 30<sup>th</sup> day of NOV., 2017 by  
Locator name and address (please print):

Joseph Lee  
5742 Beach Blvd  
Buena Park CA 90621

**RECORDER'S STAMP**

NRS 515.040(1) requires that a claim  
map be one of two sizes: either 8-1/2 by  
14 inches in paper, or 24 by 36 inches in  
Mylar or other transparent sheet.

Describe here the position of the Claim Location Monument, if one is used.



AMC448751



2.

FEE# 2018000088

OFFICIAL RECORDS  
OF MOHAVE COUNTY  
KRISTI BLAIR,  
COUNTY RECORDER



01/02/2018 01:11 PM Fee: \$10.00

PAGE: 1 of 2

LOCATION NOTICE FOR LODE MINING CLAIM

☐ Amendment BLM Serial # \_\_\_\_\_

NOTICE IS HEREBY GIVEN that the ONMB 3614W

\_\_\_\_\_ lode mining claim has been located

by Joseph Lee whose current mailing

address is 5742 Beach Blvd.

Buena Park, CA 90621

BLM  
Date  
Stamp

RECEIVED  
BLM AZ STATE OFFICE  
2018 JAN 18 P 1:51  
PHOENIX, ARIZONA

The general course of this claim is Northerly to Southerly and it is situated in Mohave  
County, Arizona. This claim is 1320 feet in length and 600 feet in width.

20 Total Claim Acreage. This claim runs from the location monument on which this location notice  
is posted on the centerline of the claim approximately 20 feet in a Northerly direction to the North  
end line and 1300 feet in a Southerly direction to the South end line. This claim is marked by six  
monuments, one at each corner and one at the center of each end line of the claim.

The location monument on which this notice is posted is situated within Section 36, Township 23N  
\_\_\_\_\_, Range 20W \_\_\_\_\_, Gila Salt River Base and Meridian, Arizona and this claim encompasses portions  
of the following quarter section(s), section(s), Township(s) and Range(s) \_\_\_\_\_

N 1/2 SE 1/4 SW 1/4, Sect 36, T23N, R20W

Gila Salt River Base and Meridian, Arizona.

The locality of this claim with reference to some natural object or permanent monument and additional information  
(if any) concerning its locality are as follows: Per map. Also, NW corner of

claimed area corresponds to NW corner of SE 1/4 SW 1/4  
Sect 36, T23N, R20W The above information is shown on the attached map.

DATED AND POSTED on the ground this 30<sup>th</sup> day of Nov., 20 17.

☐ LOCATOR(s) ☐ AGENT

Print Name(s) Joseph Lee

Signature(s) \_\_\_\_\_

Form MCF100  
Revised July 2014

This form is available from the Arizona Geological Survey and may be reproduced.

AMC448752



The following Document contains no Personal Information  
as defined by NRS 603A.040

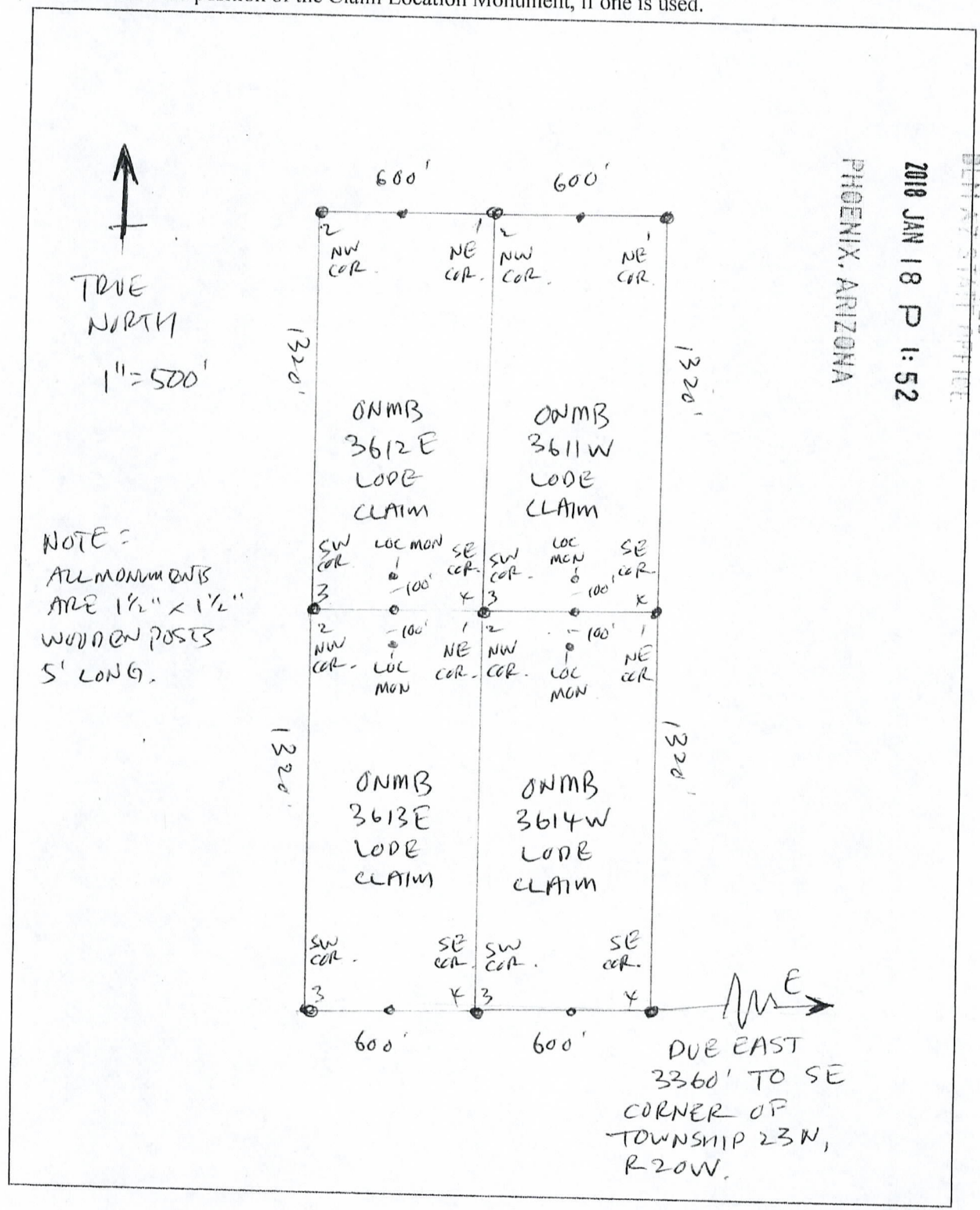
MAP FILING FORM

Map of the ONMB 3611W, 3612E, 3613E, 3614W Mining  
Claim Group, in Section 36, Township 23N  
Range 20W, Meridian GSRB, in the  
unk Mining District,  
moheve County, Nevada,  
Located on the 30<sup>th</sup> day of Nov., 2017 by  
Locator name and address (please print):  
Joseph Lee  
5742 Beach Blvd  
Buena Park CA 90621

RECORDER'S STAMP

NRS 515.040(1) requires that a claim  
map be one of two sizes: either 8-1/2 by  
14 inches in paper, or 24 by 36 inches in  
Mylar or other transparent sheet.

Describe here the position of the Claim Location Monument, if one is used.



AMC448752



2.

FEE# 2018000069

OFFICIAL RECORDS  
OF MOHAVE COUNTY  
KRISTI BLAIR,  
COUNTY RECORDER



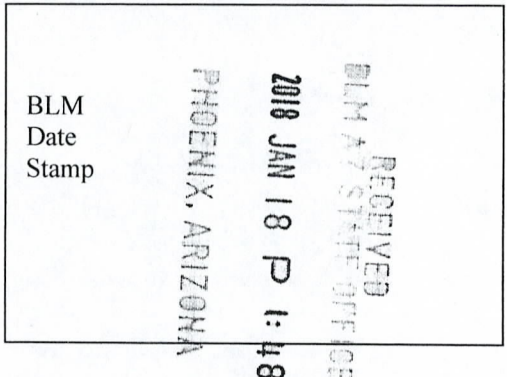
01/02/2018 01:11 PM Fee: \$10.00

PAGE: 1 of 2

LOCATION NOTICE FOR LODE MINING CLAIM

☐ Amendment BLM Serial # \_\_\_\_\_

NOTICE IS HEREBY GIVEN that the ONMB 3615 E  
\_\_\_\_\_ lode mining claim has been located  
by Joseph Lee whose current mailing  
address is 5742 Beach Blvd.  
Buena Park, CA 90621



The general course of this claim is Northerly to Southerly and it is situated in Mohave  
County, Arizona. This claim is 1320 feet in length and 600 feet in width.

20 Total Claim Acreage. This claim runs from the location monument on which this location notice  
is posted on the centerline of the claim approximately 20 feet in a Northerly direction to the North  
end line and 1300 feet in a Southerly direction to the South end line. This claim is marked by six  
monuments, one at each corner and one at the center of each end line of the claim.

The location monument on which this notice is posted is situated within Section 36, Township 23N  
\_\_\_\_\_, Range 20W \_\_\_\_\_, Gila Salt River Base and Meridian, Arizona and this claim encompasses portions  
of the following quarter section(s), section(s), Township(s) and Range(s) \_\_\_\_\_  
E 1/2 SW 1/4 & SE 1/4, Sect 36, T23N, R20W.

Gila Salt River Base and Meridian, Arizona.

The locality of this claim with reference to some natural object or permanent monument and additional information  
(if any) concerning its locality are as follows: Per Map. Also, NE corner of  
claimed area corresponds to NE corner of SW 1/4 SE 1/4  
Sect 36, T23N, R20W The above information is shown on the attached map.

DATED AND POSTED on the ground this 30<sup>th</sup> day of NOV, 20 17.

☐ LOCATOR(s) ☐ AGENT

Print Name(s) Joseph Lee

Signature(s) \_\_\_\_\_

Form MCF100  
Revised July 2014

This form is available from the Arizona Geological Survey and may be reproduced.

AMC448753



The following Document contains no Personal Information  
as defined by NRS 603A.040

**MAP FILING FORM**

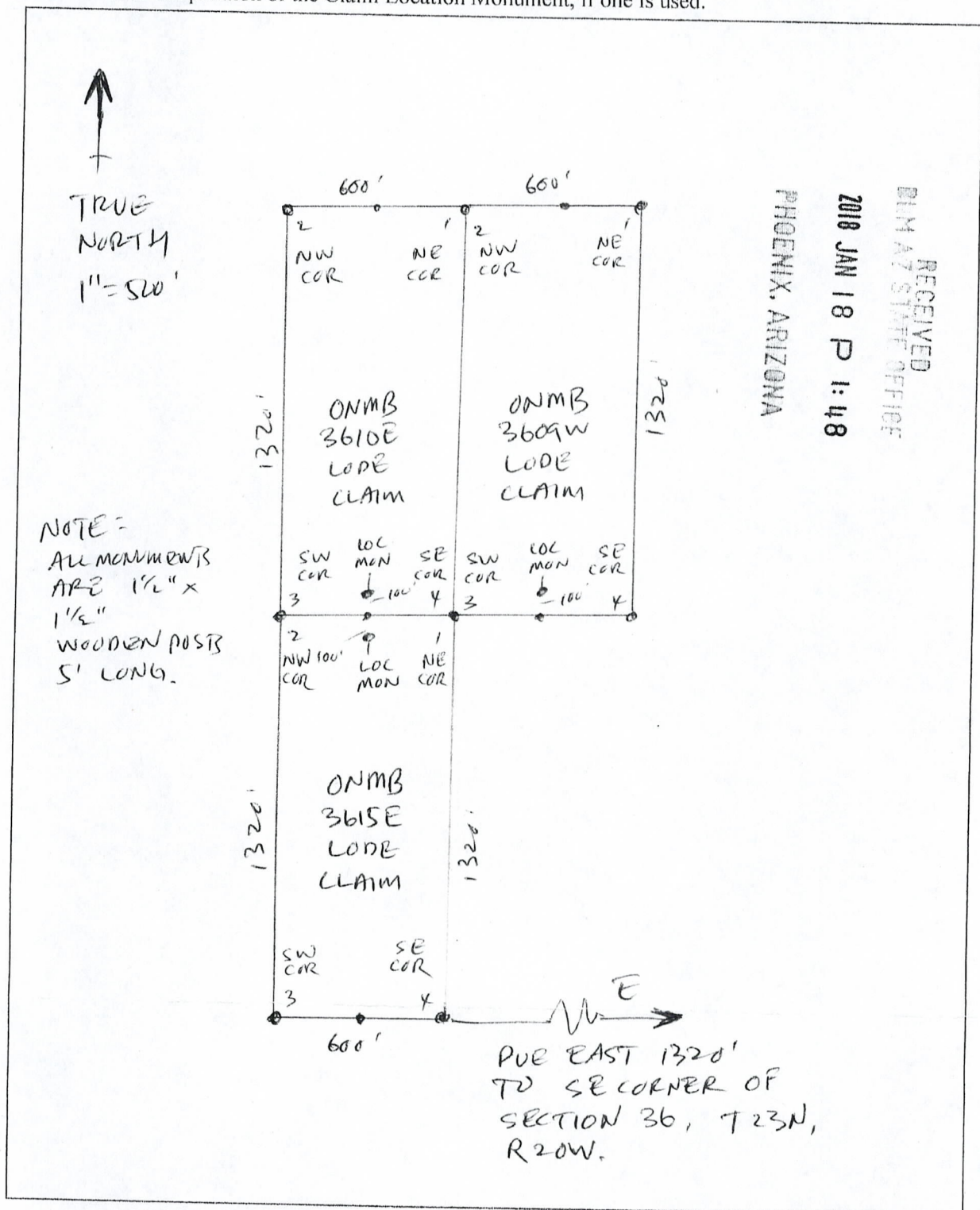
Map of the ONMB 3610E, 3609W, 3615E Mining  
Claim Group, in Section 36, Township 23N  
Range 20W, Meridian GSRB, in the  
unk Mining District,  
Mohave County, Nevada,  
Located on the 30<sup>th</sup> day of Nov., 2017 by  
Locator name and address (please print):

Joseph Loe  
5742 Beach Blvd.  
Brea Park CA 90621

**RECORDER'S STAMP**

NRS 515.040(1) requires that a claim  
map be one of two sizes: either 8-1/2 by  
14 inches in paper, or 24 by 36 inches in  
Mylar or other transparent sheet.

Describe here the position of the Claim Location Monument, if one is used.



AMC448753



2

FEE# 2018000091

OFFICIAL RECORDS  
OF MOHAVE COUNTY  
KRISTI BLAIR,  
COUNTY RECORDER



01/02/2018 01:11 PM Fee: \$10.00

PAGE: 1 of 2

LOCATION NOTICE FOR LODE MINING CLAIM

☐ Amendment BLM Serial # \_\_\_\_\_

NOTICE IS HEREBY GIVEN that the ONMB 3615 W  
\_\_\_\_\_ lode mining claim has been located  
by Joseph Lee whose current mailing  
address is 5742 Beach Blvd.  
Buena Park, CA 90621

BLM  
Date  
Stamp

RECEIVED  
BLM AZ STATE OFFICE  
2018 JAN 18 P 1:52  
PHOENIX, ARIZONA

The general course of this claim is Northerly to Southerly and it is situated in Mohave  
County, Arizona. This claim is 1320 feet in length and 600 feet in width.

20 Total Claim Acreage. This claim runs from the location monument on which this location notice  
is posted on the centerline of the claim approximately 20 feet in a Northerly direction to the North  
end line and 1300 feet in a Southerly direction to the South end line. This claim is marked by six  
monuments, one at each corner and one at the center of each end line of the claim.

The location monument on which this notice is posted is situated within Section 36, Township 23N  
\_\_\_\_\_, Range 20W \_\_\_\_\_, Gila Salt River Base and Meridian, Arizona and this claim encompasses portions  
of the following quarter section(s), section(s), Township(s) and Range(s) \_\_\_\_\_

W 1/2 SW 1/4 SE 1/4, Sect 36, T23N, R20W.

Gila Salt River Base and Meridian, Arizona.

The locality of this claim with reference to some natural object or permanent monument and additional information  
(if any) concerning its locality are as follows: Per map. Also NW corner of  
claimed area corresponds to NW corner of SW 1/4 SE 1/4  
Sect 36, T23N, R20W. The above information is shown on the attached map.

DATED AND POSTED on the ground this 30<sup>th</sup> day of Nov, 2017.

☐ LOCATOR(s) ☐ AGENT

Print Name(s) Joseph Lee

Signature(s) [Signature]

Form MCF100  
Revised July 2014

This form is available from the **Arizona Geological Survey** and may be reproduced.

AMC 448754



The following Document contains no Personal Information  
as defined by NRS 603A.040

**MAP FILING FORM**

Map of the ONMB 3610W, 3611E, 3615W, 3614E Mining  
Claim Group, in Section 36, Township 23N  
Range 20W, Meridian GSRB, in the  
unk. Mining District,  
MoHAVE County, Nevada,  
Located on the 30<sup>th</sup> day of NOV., 2017 by  
Locator name and address (please print):

Joseph Lee

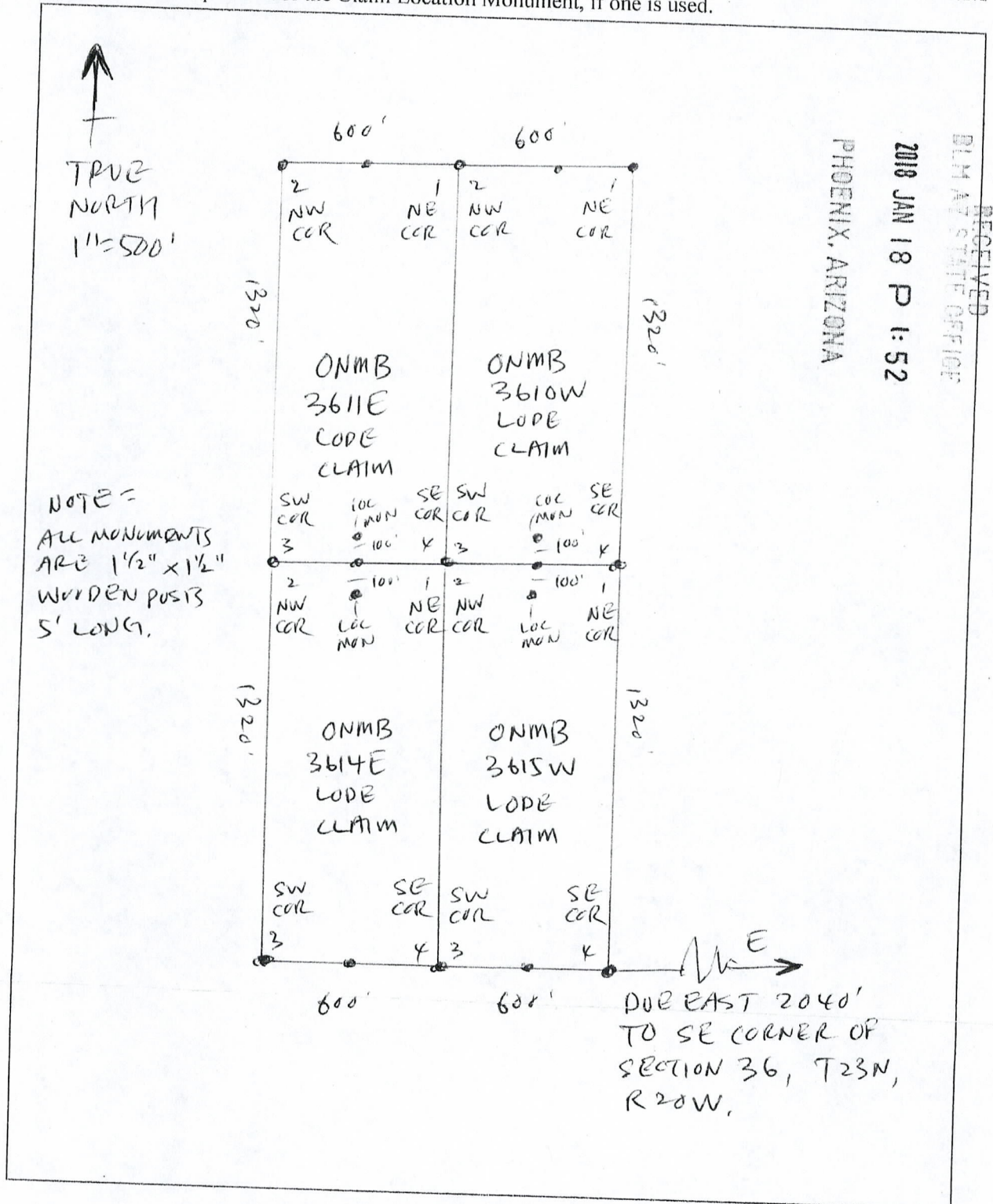
5742 Beach Blvd

Buena Park CA 90621

**RECORDER'S STAMP**

NRS 515.040(1) requires that a claim  
map be one of two sizes: either 8-1/2 by  
14 inches in paper, or 24 by 36 inches in  
Mylar or other transparent sheet.

Describe here the position of the Claim Location Monument, if one is used.



AMC448754

UNITED STATES  
DEPARTMENT OF THE INTERIOR  
BUREAU OF LAND MANAGEMENT  
**MAINTENANCE FEE PAYMENT FORM FOR  
LODE CLAIMS, MILL SITES, AND TUNNEL SITES**

439661

448787

Remitter Name: Big Sandy Inc

Mailing Address: 4691 Luna Circle

City, State, Zip: Moab, Utah 84532

☐ Check here if this is a change of address.

**FOR COUNTY RECORDER'S USE**

No. of claims/sites 258

x \$155 per claim/site

Total due BLM \$ 39990

1. The maintenance fee may be paid by cash, check, money order, Bureau of Land Management (BLM) Declining Deposit Account, or credit card (VISA, American Express, Discover, or MasterCard). Payments must be remitted to the BLM State Office where your claim or site is recorded and received on or before September 1. If the payment is mailed, the envelope must be postmarked by a bona fide delivery service on or before September 1 and received at the proper BLM State Office within 15 calendar days after the due date. Payments may also be made by telephone using a credit card. A complete listing of BLM State Offices with their addresses and phone numbers can be found at <http://www.blm.gov>.
2. The maintenance fee for the following claim(s)/site(s) applies to the assessment year 2019.


CLAIM/SITE NAME	BLM SERIAL NO.
WIK-1 to WIK-112	AMC439661 to AMC439772
(see Appendix A)	
BSL-001 to BSL-146	AMC448787 to AMC448932
(see Appendix A)	

RECEIVED  
BLM STATE OFFICE  
2018 AUG 29 P 2:34  
PHOENIX, ARIZONA

Use a separate sheet for additional claim/site names, serial numbers, and claimant names and addresses.

(Continued on page 2)

#4251519





August 27, 2018

Minerals Section  
Bureau of Land Management  
Arizona State Office  
One North Central Ave., Ste. 800  
Phoenix, AZ 85004-4427

RECEIVED  
BLM AZ STATE OFFICE  
2018 AUG 29 P 2:34  
PHOENIX, ARIZONA

RE: Annual Claim Maintenance and Annual Renewal - Big Sandy Inc.  
**WIK-1 to WIK-112 (AMC439661 to AMC439772)**  
**BSL-001 to BSL-146 (AMC448787 to AMC448932)**

Dear Minerals Section:

Big Sandy Inc respectfully submits the enclosed Maintenance Fee Form and request for Annual Renewal of 258 Mining Claims for the WIK & BSL Claim Block totaling 258 claims to be held for the 2019 assessment year. The required maintenance fee is also included in the amount of **\$39,990.00** (258 claims at \$155.00 each) for your further processing.

Thank you in advance for your timely processing of the Maintenance Fee Form and request for Annual Renewal. Please feel free to contact myself or our Agent, Gavin Harrison at 435-260-1787 or [gavin@harrisonlandservices.com](mailto:gavin@harrisonlandservices.com) should you have any questions or require additional information.

Sincerely,



Agent for Big Sandy Inc

BLM Serial No.	Claim	Township	Range	Section	Aliquot
AMC439704 7	WIK 44	0160N	0130W	24	SW
AMC439705	WIK 45	0160N	0130W	24	SW
AMC439706	WIK 46	0160N	0130W	24	SW
AMC439707	WIK 47	0160N	0130W	23	SW
AMC439708	WIK 48	0160N	0130W	23	SW,SE
AMC439709	WIK 49	0160N	0130W	23	SE
AMC439710	WIK 50	0160N	0130W	23	SE
AMC439711	WIK 51	0160N	0130W	23	SE
AMC439712	WIK 52	0160N	0130W	23	SE
AMC439713	WIK 53	0160N	0130W	25	NW
AMC439714	WIK 54	0160N	0130W	24	SW
AMC439715	WIK 55	0160N	0130W	25	NW
AMC439716	WIK 56	0160N	0130W	24	SW
AMC439717	WIK 57	0160N	0130W	25	NE
AMC439718	WIK 58	0160N	0130W	25	NE
AMC439719	WIK 59	0160N	0130W	23	SW,SE
AMC439720	WIK 60	0160N	0130W	23	SE
AMC439721	WIK 61	0160N	0130W	23	SE
AMC439722	WIK 62	0160N	0130W	26	NE
AMC439723	WIK 63	0160N	0130W	23	SE
AMC439724	WIK 64	0160N	0130W	25	NE
AMC439725	WIK 65	0160N	0130W	25	NE
AMC439726	WIK 66	0160N	0130W	25	NW
AMC439727	WIK 67	0160N	0130W	25	NW
AMC439728	WIK 68	0160N	0130W	25	NW
AMC439729	WIK 69	0160N	0130W	25	NW
AMC439730	WIK 70	0160N	0130W	25	NE
AMC439731	WIK 71	0160N	0130W	25	NE
AMC439732	WIK 72	0160N	0130W	26	NE,NW
AMC439733	WIK 73	0160N	0130W	25	NW
AMC439734	WIK 74	0160N	0130W	25	NE
AMC439735	WIK 75	0160N	0130W	25	NE
AMC439736	WIK 76	0160N	0130W	25	NE,NW
AMC439737	WIK 77	0160N	0130W	25	NW
AMC439738	WIK 78	0160N	0130W	25	NW
AMC439739	WIK 79	0160N	0130W	25	NW
AMC439740	WIK 80	0160N	0130W	25	NE,SE
AMC439741	WIK 81	0160N	0130W	25	NE,SE
AMC439742	WIK 82	0160N	0130W	25	SE
AMC439743	WIK 83	0160N	0130W	25	SE
AMC439744	WIK 84	0160N	0130W	25	SE
AMC439745	WIK 85	0160N	0130W	25	SE
AMC439746 ↙	WIK 86	0160N	0130W	25	SE

PHOENIX, ARIZONA

2018 AUG 29 P 2:34

RECEIVED  
BLM AZ STATE OFFICE



BLM Serial No.	Claim	Township	Range	Section	Alliquot
AMC439747	WIK 87	0160N	0130W	25	SE
AMC439748	WIK 88	0160N	0130W	25	SE
AMC439749	WIK 89	0160N	0130W	36	NE
AMC439750	WIK 90	0160N	0130W	36	NW
AMC439751	WIK 91	0160N	0130W	36	NE,NW
AMC439752	WIK 92	0160N	0130W	36	NE
AMC439753	WIK 93	0160N	0130W	36	NE
AMC439754	WIK 94	0160N	0130W	36	NE
AMC439755	WIK 95	0160N	0130W	36	NE
AMC439756	WIK 96	0160N	0130W	36	NW
AMC439757	WIK 97	0160N	0130W	35	NE,SE
AMC439758	WIK 98	0160N	0130W	36	NW
AMC439759	WIK 99	0160N	0130W	36	NW,SW
AMC439760	WIK 100	0160N	0130W	36	NE,NW,SW,SE
AMC439761	WIK 101	0160N	0130W	36	NE,SE
AMC439762	WIK 102	0160N	0130W	36	NE,SE
AMC439763	WIK 103	0160N	0130W	36	NE,SE
AMC439764	WIK 104	0160N	0130W	36	NE,SE
AMC439765	WIK 105	0160N	0130W	36	NW,SW
AMC439766	WIK 106	0160N	0130W	36	SE
AMC439767	WIK 107	0160N	0130W	36	SW,SE
AMC439768	WIK 108	0160N	0130W	36	SE
AMC439769	WIK 109	0160N	0130W	36	SE
AMC439770	WIK 110	0160N	0130W	36	SE
AMC439771	WIK 111	0160N	0130W	36	SW,SE
AMC439772	WIK 112	0160N	0130W	36	SE

PHOENIX, ARIZONA

2018 AUG 29 P 2:34

RECEIVED  
BLM AZ STATE OFFICE

BLM Serial No.	Claim	Legal Description
AMC448787	BSL-001	NW/4, Section 30, Township 16 North, Range 12 West, GSRB&M
AMC448788	BSL-002	W/2, Section 30, Township 16 North, Range 12 West, GSRB&M
AMC448789	BSL-003	NW/4, Section 30, Township 16 North, Range 12 West, GSRB&M
AMC448790	BSL-004	W/2, Section 30, Township 16 North, Range 12 West, GSRB&M
AMC448791	BSL-005	NW/4, Section 30, Township 16 North, Range 12 West, GSRB&M
AMC448792	BSL-006	W/2, Section 30, Township 16 North, Range 12 West, GSRB&M
AMC448793	BSL-007	NW/4, Section 30, Township 16 North, Range 12 West, GSRB&M
AMC448794	BSL-008	W/2, Section 30, Township 16 North, Range 12 West, GSRB&M
AMC448795	BSL-009	N/2, Section 30, Township 16 North, Range 12 West, GSRB&M
AMC448796	BSL-010	All of Section 30, Township 16 North, Range 12 West, GSRB&M
AMC448797	BSL-011	NE/4, Section 30, Township 16 North, Range 12 West, GSRB&M
AMC448798	BSL-012	E/2, Section 30, Township 16 North, Range 12 West, GSRB&M
AMC448799	BSL-013	NE/4, Section 30, Township 16 North, Range 12 West, GSRB&M
AMC448800	BSL-014	E/2, Section 30, Township 16 North, Range 12 West, GSRB&M
AMC448801	BSL-015	SW/4, Section 30, Township 16 North, Range 12 West, GSRB&M
AMC448802	BSL-016	SW/4, Section 30, Township 16 North, Range 12 West, GSRB&M
AMC448803	BSL-017	SW/4, Section 30, Township 16 North, Range 12 West, GSRB&M
AMC448804	BSL-018	SW/4, Section 30, Township 16 North, Range 12 West, GSRB&M
AMC448805	BSL-019	S/2, Section 30, Township 16 North, Range 12 West, GSRB&M
AMC448806	BSL-020	SE/4, Section 30, Township 16 North, Range 12 West, GSRB&M
AMC448807	BSL-021	SE/4, Section 30, Township 16 North, Range 12 West, GSRB&M
AMC448808	BSL-022	SE/4, Section 30, Township 16 North, Range 12 West, GSRB&M
AMC448809	BSL-023	SW/4, Section 29 & SE/4, Section 30, Township 16 North, Range 12 West, GSRB&M
AMC448810	BSL-024	SW/4, Section 30, Township 16 North, Range 12 West, GSRB&M
AMC448811	BSL-025	S/2, Section 30, Township 16 North, Range 12 West, GSRB&M
AMC448812	BSL-026	SE/4, Section 30, Township 16 North, Range 12 West, GSRB&M
AMC448813	BSL-027	SW/4, Section 29 & SE/4, Section 30, Township 16 North, Range 12 West, GSRB&M
AMC448814	BSL-028	SW/4, Section 29 & NW/4, Section 32, Township 16 North, Range 12 West, GSRB&M
AMC448815	BSL-029	SW/4, Section 29 & NW/4, Section 32, Township 16 North, Range 12 West, GSRB&M
AMC448816	BSL-030	NW/4, Section 32, Township 16 North, Range 12 West, GSRB&M
AMC448817	BSL-031	NW/4, Section 32, Township 16 North, Range 12 West, GSRB&M
AMC448818	BSL-032	W/2, Section 32, Township 16 North, Range 12 West, GSRB&M
AMC448819	BSL-033	W/2, Section 32, Township 16 North, Range 12 West, GSRB&M
AMC448820	BSL-034	SW/4, Section 32, Township 16 North, Range 12 West, GSRB&M
AMC448821	BSL-035	SW/4, Section 32, Township 16 North, Range 12 West, GSRB&M
AMC448822	BSL-036	NW/4, Section 6, Township 15 North, Range 12 West, GSRB&M
AMC448823	BSL-037	W/2, Section 6, Township 15 North, Range 12 West, GSRB&M
AMC448824	BSL-038	NW/4, Section 6, Township 15 North, Range 12 West, GSRB&M
AMC448825	BSL-039	W/2, Section 6, Township 15 North, Range 12 West, GSRB&M
AMC448826	BSL-040	NW/4, Section 6, Township 15 North, Range 12 West, GSRB&M
AMC448827	BSL-041	W/2, Section 6, Township 15 North, Range 12 West, GSRB&M
AMC448828	BSL-042	NW/4, Section 6, Township 15 North, Range 12 West, GSRB&M
AMC448829	BSL-043	W/2, Section 6, Township 15 North, Range 12 West, GSRB&M
AMC448830	BSL-044	N/2, Section 6, Township 15 North, Range 12 West, GSRB&M
AMC448831	BSL-045	All of Section 6, Township 15 North, Range 12 West, GSRB&M
AMC448832	BSL-046	NE/4, Section 6, Township 15 North, Range 12 West, GSRB&M
AMC448833	BSL-047	E/2, Section 6, Township 15 North, Range 12 West, GSRB&M
AMC448834	BSL-048	NE/4, Section 6, Township 15 North, Range 12 West, GSRB&M
AMC448835	BSL-049	E/2, Section 6, Township 15 North, Range 12 West, GSRB&M
AMC448836	BSL-050	NE/4, Section 6, Township 15 North, Range 12 West, GSRB&M
AMC448837	BSL-051	E/2, Section 6, Township 15 North, Range 12 West, GSRB&M
AMC448838	BSL-052	NW/4, Section 5 & NE/4, Section 6, Township 15 North, Range 12 West, GSRB&M
AMC448839	BSL-053	W/2, Section 5 & E/2, Section 6, Township 15 North, Range 12 West, GSRB&M
AMC448840	BSL-054	SW/4, Section 6, Township 15 North, Range 12 West, GSRB&M
AMC448841	BSL-055	SW/4, Section 6, Township 15 North, Range 12 West, GSRB&M
AMC448842	BSL-056	SW/4, Section 6, Township 15 North, Range 12 West, GSRB&M
AMC448843	BSL-057	SW/4, Section 6, Township 15 North, Range 12 West, GSRB&M
AMC448844	BSL-058	S/2, Section 6, Township 15 North, Range 12 West, GSRB&M
AMC448845	BSL-059	SE/4, Section 6, Township 15 North, Range 12 West, GSRB&M
AMC448846	BSL-060	SE/4, Section 6, Township 15 North, Range 12 West, GSRB&M
AMC448847	BSL-061	SE/4, Section 6, Township 15 North, Range 12 West, GSRB&M
AMC448848	BSL-062	SW/4, Section 5 & SE/4, Section 6, Township 15 North, Range 12 West, GSRB&M

RECEIVED  
BLM STATE OFFICE  
218 AUG 29 PM 2:34  
PHOENIX, ARIZONA



AMC448849	7	BSL-063	SW/4, Section 6, Township 15 North, Range 12 West, GSRB&M
AMC448850		BSL-064	S/2, Section 6, Township 15 North, Range 12 West, GSRB&M
AMC448851		BSL-065	SE/4, Section 6, Township 15 North, Range 12 West, GSRB&M
AMC448852		BSL-066	SW/4, Section 5 & SE/4, Section 6, Township 15 North, Range 12 West, GSRB&M
AMC448853		BSL-067	SW/4, Section 5 & NW/4, Section 8, Township 15 North, Range 12 West, GSRB&M
AMC448854		BSL-068	W/2, Section 8, Township 15 North, Range 12 West, GSRB&M
AMC448855		BSL-069	SW/4, Section 5 & NW/4, Section 8, Township 15 North, Range 12 West, GSRB&M
AMC448856		BSL-070	W/2, Section 8, Township 15 North, Range 12 West, GSRB&M
AMC448857		BSL-071	SW/4, Section 5 & NW/4, Section 8, Township 15 North, Range 12 West, GSRB&M
AMC448858		BSL-072	W/2, Section 8, Township 15 North, Range 12 West, GSRB&M
AMC448859		BSL-073	SW/4, Section 5 & NW/4, Section 8, Township 15 North, Range 12 West, GSRB&M
AMC448860		BSL-074	W/2, Section 8, Township 15 North, Range 12 West, GSRB&M
AMC448861		BSL-075	S/2, Section 5 & N/2, Section 8, Township 15 North, Range 12 West, GSRB&M
AMC448862		BSL-076	All of Section 8, Township 15 North, Range 12 West, GSRB&M
AMC448863		BSL-077	SE/4, Section 5 & NE/4, Section 8, Township 15 North, Range 12 West, GSRB&M
AMC448864		BSL-078	E/2, Section 8, Township 15 North, Range 12 West, GSRB&M
AMC448865		BSL-079	SE/4, Section 5 & NE/4, Section 8, Township 15 North, Range 12 West, GSRB&M
AMC448866		BSL-080	E/2, Section 8, Township 15 North, Range 12 West, GSRB&M
AMC448867		BSL-081	SE/4, Section 5 & NE/4, Section 8, Township 15 North, Range 12 West, GSRB&M
AMC448868		BSL-082	E/2, Section 8, Township 15 North, Range 12 West, GSRB&M
AMC448869	7	BSL-083	SW/4, Section 4, SE/4, Section 5, NE/4, Section 8 & NW/4, Section 9, Township 15 North, Range 12 West, GSRB&M
AMC448870		BSL-084	E/2, Section 8, W/2, Section 9, Township 15 North, Range 12 West, GSRB&M
AMC448871		BSL-085	SW/4, Section 8, Township 15 North, Range 12 West, GSRB&M
AMC448872		BSL-086	SW/4, Section 8, NW/4, Section 17, Township 15 North, Range 12 West, GSRB&M
AMC448873		BSL-087	SW/4, Section 8, Township 15 North, Range 12 West, GSRB&M
AMC448874		BSL-088	SW/4, Section 8, NW/4, Section 17, Township 15 North, Range 12 West, GSRB&M
AMC448875		BSL-089	SW/4, Section 8, Township 15 North, Range 12 West, GSRB&M
AMC448876		BSL-090	SW/4, Section 8, NW/4, Section 17, Township 15 North, Range 12 West, GSRB&M
AMC448877		BSL-091	SW/4, Section 8, Township 15 North, Range 12 West, GSRB&M
AMC448878		BSL-092	SW/4, Section 8, NW/4, Section 17, Township 15 North, Range 12 West, GSRB&M
AMC448879		BSL-093	S/2, Section 8, Township 15 North, Range 12 West, GSRB&M
AMC448880		BSL-094	S/2, Section 8, N/2, Section 17, Township 15 North, Range 12 West, GSRB&M
AMC448881		BSL-095	SE/4, Section 8, Township 15 North, Range 12 West, GSRB&M
AMC448882		BSL-096	SE/4, Section 8, NE/4, Section 17, Township 15 North, Range 12 West, GSRB&M
AMC448883		BSL-097	SE/4, Section 8, Township 15 North, Range 12 West, GSRB&M
AMC448884		BSL-098	SE/4, Section 8, NE/4, Section 17, Township 15 North, Range 12 West, GSRB&M
AMC448885		BSL-099	SE/4, Section 8, Township 15 North, Range 12 West, GSRB&M
AMC448886		BSL-100	SE/4, Section 8, NE/4, Section 17, Township 15 North, Range 12 West, GSRB&M
AMC448887		BSL-101	SE/4, Section 8 & SW/4, Section 9 Township 15 North, Range 12 West, GSRB&M
AMC448888	7	BSL-102	SE/4, Section 8, SW/4, Section 9 & NE/4, Section 17, Township 15 North, Range 12 West, GSRB&M
AMC448889		BSL-103	NW/4, Section 18, Township 15 North, Range 12 West, GSRB&M
AMC448890		BSL-104	N/2, Section 18, Township 15 North, Range 12 West, GSRB&M
AMC448891		BSL-105	All of Section 18, Township 15 North, Range 12 West, GSRB&M
AMC448892		BSL-106	NE/4, Section 18, Township 15 North, Range 12 West, GSRB&M
AMC448893		BSL-107	E/2, Section 18, Township 15 North, Range 12 West, GSRB&M
AMC448894		BSL-108	NE/4, Section 18, Township 15 North, Range 12 West, GSRB&M
AMC448895		BSL-109	E/2, Section 18, Township 15 North, Range 12 West, GSRB&M
AMC448896		BSL-110	NE/4, Section 18, Township 15 North, Range 12 West, GSRB&M
AMC448897		BSL-111	E/2, Section 18, Township 15 North, Range 12 West, GSRB&M
AMC448898		BSL-112	NE/4, Section 18, Township 15 North, Range 12 West, GSRB&M
AMC448899		BSL-113	E/2, Section 18, Township 15 North, Range 12 West, GSRB&M
AMC448900		BSL-114	SE/4, Section 18 & NE/4, Section 19, Township 15 North, Range 12 West, GSRB&M
AMC448901		BSL-115	SE/4, Section 18, Township 15 North, Range 12 West, GSRB&M
AMC448902		BSL-116	SE/4, Section 18 & NE/4, Section 19, Township 15 North, Range 12 West, GSRB&M
AMC448903		BSL-117	SE/4, Section 18, Township 15 North, Range 12 West, GSRB&M
AMC448904		BSL-118	SE/4, Section 18 & NE/4, Section 19, Township 15 North, Range 12 West, GSRB&M
AMC448905		BSL-119	SE/4, Section 18, Township 15 North, Range 12 West, GSRB&M
AMC448906		BSL-120	SE/4, Section 18 & NE/4, Section 19, Township 15 North, Range 12 West, GSRB&M
AMC448907		BSL-121	NE/4, Section 19, Township 15 North, Range 12 West, GSRB&M
AMC448908		BSL-122	E/2, Section 19, Township 15 North, Range 12 West, GSRB&M
AMC448909		BSL-123	NE/4, Section 19, Township 15 North, Range 12 West, GSRB&M
AMC448910		BSL-124	E/2, Section 19, Township 15 North, Range 12 West, GSRB&M
AMC448911		BSL-125	NE/4, Section 19, Township 15 North, Range 12 West, GSRB&M

RECEIVED  
B.M.A. STAFF OFFICE  
2018 AUG 29 PM 2:34  
PHOENIX, ARIZONA

AMC448912	7	BSL-126	E/2, Section 19, Township 15 North, Range 12 West, GSRB&M
AMC448913		BSL-127	NE/4, Section 19, Township 15 North, Range 12 West, GSRB&M
AMC448914		BSL-128	E/2, Section 19, Township 15 North, Range 12 West, GSRB&M
AMC448915		BSL-129	S/2, Section 13 & N/2, Section 24, Township 16 North, Range 13 West, GSRB&M
AMC448916		BSL-130	SE/4, Section 13 & NE/4, Section 24, Township 16 North, Range 13 West, GSRB&M
AMC448917		BSL-131	N/2, Section 24, Township 16 North, Range 13 West, GSRB&M
AMC448918		BSL-132	NE/4, Section 24, Township 16 North, Range 13 West, GSRB&M
AMC448919		BSL-133	N/2, Section 24, Township 16 North, Range 13 West, GSRB&M
AMC448920		BSL-134	NE/4, Section 24, Township 16 North, Range 13 West, GSRB&M
AMC448921		BSL-135	N/2, Section 24, Township 16 North, Range 13 West, GSRB&M
AMC448922		BSL-136	NE/4, Section 24, Township 16 North, Range 13 West, GSRB&M
AMC448923		BSL-137	All of Section 24, Township 16 North, Range 13 West, GSRB&M
AMC448924		BSL-138	E/2 Section 24, Township 16 North, Range 13 West, GSRB&M
AMC448925		BSL-139	S/2, Section 24, Township 16 North, Range 13 West, GSRB&M
AMC448926		BSL-140	SE/4, Section 24, Township 16 North, Range 13 West, GSRB&M
AMC448927		BSL-141	S/2, Section 24, Township 16 North, Range 13 West, GSRB&M
AMC448928		BSL-142	SE/4, Section 24, Township 16 North, Range 13 West, GSRB&M
AMC448929		BSL-143	S/2, Section 24, Township 16 North, Range 13 West, GSRB&M
AMC448930		BSL-144	SE/4, Section 24, Township 16 North, Range 13 West, GSRB&M
AMC448931		BSL-145	S/2, Section 24, Township 16 North, Range 13 West, GSRB&M
AMC448932	1	BSL-146	SE/4, Section 24, Township 16 North, Range 13 West, GSRB&M

RECEIVED  
BLM AZ STATE OFFICE  
2010 AUG 29 P 2:34  
PHOENIX, ARIZONA



This envelope is made from post-consumer waste. Please recycle - again.

PRESS FIRMLY TO SEAL

# PRIORITY ★ MAIL



DATE OF DELIVERY SPI



USPS TRACKING™ INCL



INSURANCE INCLUDED



PICKUP AVAILABLE

\* Domestic only

WHEN USED INTERNATIONALLY,  
A CUSTOMS DECLARATION  
LABEL MAY BE REQUIRED.



PS00001000014

EP14F July 2013  
OD: 12.5 x 9.5

UNITED STATES  
POSTAL SERVICE®

USPS TRACKING #



9114 9014 9645 1744 4155 40

Label 400 Jan 2013  
7680-16-000-7948



UNITED STATES POSTAGE  
PITNEY BOWES  
02 1P \$ 006.70<sup>0</sup>  
0001927748 AUG 27 2018  
MAILED FROM ZIP CODE 84532

From:

Big Sandy Inc  
4691 Luna Circle  
Moab, Utah, 84532  
435-260-1787

To:

Minerals Section  
Bureau of Land Management  
Arizona State Office  
One North Central Ave., Ste. 800  
Phoenix, AZ 85004-4427

RECEIVED  
BLM AZ STATE OFFICE

2018 AUG 29 P 2:33

PHOENIX, ARIZONA

VISIT US AT [USPS.COM](http://USPS.COM)®  
ORDER FREE SUPPLIES ONLINE



UNITED STATES  
POSTAL SERVICE®

This packaging is the property of the U.S. Postal Service® and is provided solely for use in sending Priority Mail® shipments. Misuse may be a violation of federal law. This packaging is not for resale. EP14F © U.S. Postal Service 2013; All rights reserved.

**United States Department of the Interior**  
**Bureau of Land Management**  
DIV OF LANDS, MINRLS & ENERGY  
ONE N CENTRAL AVE  
PHOENIX, AZ 85004 -4427  
Phone: 602-417-9200

Receipt

No: 4251519

<b>Transaction #:</b> 4367032	
<b>Date of Transaction:</b> 08/31/2018	
CUSTOMER:	
	BIG SANDY INC 4691 LUNA CIR MOAB,UT 84532-9708 US

LINE #	QTY	DESCRIPTION	REMARKS	UNIT PRICE	TOTAL
1	1.00	LOCATABLE MINERALS / MINING CLAIMS- NOT NEW-UNADJUD,ONE AUTH NO. ONLY / MINING CLAIM MONEY RECEIVED CASES: AMC439661/\$39990.00	MAINT 2019/258	- n/a -	39990.00
TOTAL:					\$39,990.00

PAYMENT INFORMATION				
1	AMOUNT:	39990.00	POSTMARKED:	N/A
	TYPE:	CHECK	RECEIVED:	08/31/2018
	CHECK NO:	1850		
	NAME:	HARRISON LAND SERVICES LLC 4691 LUNA CIR MOAB UT 84532-9708 US		

REMARKS

This receipt was generated by the automated BLM Collections and Billing System and is a paper representation of a portion of the official electronic record contained therein.



DEPARTMENT OF THE INTERIOR  
BUREAU OF LAND MANAGEMENT  
MINING CLAIMS

Run Date/Time: 01/26/2018 08:37 AM

(LIVE) Serial Register Page

Page 1 of 1

01 05-10-1872;017STAT0091;30USC26,28,34

Case Type 384101: LODE CLAIM

Claim Name: ONMB 3601W

Commodity :

Case Disposition: ACTIVE

Required Maintenance Fee: \$155.00

Total Acres

18.180

Serial Number

AMC448729

Lead File Number

AMC448729

Name & Address

Int Rel

LEE JOSEPH

5742 BEACH BLVD

BUENA PARK, CA 90621-2043

CLAIMANT

Mer Twp Rng Sec

Quadrant

District/Field Office

County

14 0230N 0200W 036

NE

KINGMAN FO

MOHAVE

Act Date

Code

Action

Action Remarks

Receipt Number

11/30/2017

403

LOCATION DATE

01/23/2018

395

RECORDATION NOTICE RECD

1

4071102

01/18/2018

484

LOCATION YEAR / MAINTENANCE 2018;\$155

4071102

01/18/2018

501

ACCT ADV IN LEAD FILE

AMC448729-AMC448754;

01/02/2018

404

COUNTY RECORDATION

2018000072;

Line Nr Remarks

DEPARTMENT OF THE INTERIOR  
BUREAU OF LAND MANAGEMENT  
MINING CLAIMS

Run Date/Time: 01/26/2018 08:56 AM

(LIVE) Serial Register Page

Page 1 of 1

01 05-10-1872;017STAT0091;30USC26,28,34

Case Type 384101: LODE CLAIM

Claim Name: ONMB 3602E

Commodity :

Case Disposition: ACTIVE

Required Maintenance Fee: \$155.00

Total Acres

18.180

Serial Number

AMC448730

Lead File Number

AMC448729

Name & Address

Int Rel

LEE JOSEPH

5742 BEACH BLVD

BUENA PARK, CA 90621-2043

CLAIMANT

Mer Twp Rng Sec

Quadrant

District/Field Office

County

14 0230N 0200W 036

NE

KINGMAN FO

MOHAVE

Act Date

Code

Action

Action Remarks

Receipt Number

11/30/2017

403

LOCATION DATE

01/23/2018

395

RECORDATION NOTICE RECD

1

4071102

01/18/2018

484

LOCATION YEAR / MAINTENANCE 2018;\$155

4071102

01/18/2018

501

ACCT ADV IN LEAD FILE

AMC448729-AMC448754;

01/02/2018

404

COUNTY RECORDATION

2018000073;

Line Nr Remarks

NO WARRANTY IS MADE BY BLM  
FOR USE OF THE DATA FOR  
PURPOSES NOT INTENDED BY BLM



DEPARTMENT OF THE INTERIOR  
BUREAU OF LAND MANAGEMENT  
MINING CLAIMS

Run Date/Time: 01/26/2018 08:56 AM

(LIVE) Serial Register Page

Page 1 of 1

01 05-10-1872;017STAT0091;30USC26,28,34

Case Type 384101: LODE CLAIM

Claim Name: ONMB 3602W

Commodity :

Case Disposition: ACTIVE

Required Maintenance Fee: \$155.00

Total Acres

18.180

Serial Number

AMC448731

Lead File Number

AMC448729

Name & Address

Int Rel

LEE JOSEPH

5742 BEACH BLVD

BUENA PARK, CA 90621-2043

CLAIMANT

Mer Twp Rng Sec

Quadrant

District/Field Office

County

14 0230N 0200W 036

NE

KINGMAN FO

MOHAVE

Act Date	Code	Action	Action Remarks	Receipt Number
11/30/2017	403	LOCATION DATE		
01/23/2018	395	RECORDATION NOTICE RECD	1	4071102
01/18/2018	484	LOCATION YEAR / MAINTENANCE	2018;\$155	4071102
01/18/2018	501	ACCT ADV IN LEAD FILE	AMC448729-AMC448754;	
01/02/2018	404	COUNTY RECORDATION	2018000076;	

Line Nr Remarks

**DEPARTMENT OF THE INTERIOR  
BUREAU OF LAND MANAGEMENT  
MINING CLAIMS**

Run Date/Time: 01/26/2018 08:57 AM

**(LIVE) Serial Register Page**

Page 1 of 1

01 05-10-1872;017STAT0091;30USC26,28,34

Case Type 384101: LODE CLAIM

Claim Name: ONMB 3603E

Commodity :

Case Disposition: ACTIVE

Required Maintenance Fee: \$155.00

Total Acres

18.180

Serial Number

AMC448732

Lead File Number

AMC448729

**Name & Address**

**Int Rel**

LEE JOSEPH

5742 BEACH BLVD

BUENA PARK, CA 90621-2043

CLAIMANT

**Mer Twp Rng Sec**

**Quadrant**

**District/Field Office**

**County**

14 0230N 0200W 036

NW

KINGMAN FO

MOHAVE

**Act Date**

**Code**

**Action**

**Action Remarks**

**Receipt Number**

11/30/2017

403

LOCATION DATE

01/23/2018

395

RECORDATION NOTICE RECD

1

4071102

01/18/2018

484

LOCATION YEAR / MAINTENANCE 2018;\$155

4071102

01/18/2018

501

ACCT ADV IN LEAD FILE

AMC448729-AMC448754;

01/02/2018

404

COUNTY RECORDATION

2018000077;

**Line Nr Remarks**

**NO WARRANTY IS MADE BY BLM  
FOR USE OF THE DATA FOR  
PURPOSES NOT INTENDED BY BLM**



**DEPARTMENT OF THE INTERIOR  
BUREAU OF LAND MANAGEMENT  
MINING CLAIMS**

Run Date/Time: 01/26/2018 08:57 AM

**(LIVE) Serial Register Page**

Page 1 of 1

01 05-10-1872;017STAT0091;30USC26,28,34

Case Type 384101: LODE CLAIM

Claim Name: ONMB 3603W

Commodity :

Case Disposition: ACTIVE

Required Maintenance Fee: \$155.00

Total Acres

18.180

Serial Number

AMC448733

Lead File Number

AMC448729

**Name & Address**

**Int Rel**

LEE JOSEPH

5742 BEACH BLVD

BUENA PARK, CA 90621-2043

CLAIMANT

**Mer Twp Rng Sec**

**Quadrant**

**District/Field Office**

**County**

14 0230N 0200W 036

NW

KINGMAN FO

MOHAVE

**Act Date**

**Code**

**Action**

**Action Remarks**

**Receipt Number**

11/30/2017

403

LOCATION DATE

01/23/2018

395

RECORDATION NOTICE RECD

1

4071102

01/18/2018

484

LOCATION YEAR / MAINTENANCE 2018;\$155

4071102

01/18/2018

501

ACCT ADV IN LEAD FILE

AMC448729-AMC448754;

01/02/2018

404

COUNTY RECORDATION

2018000080;

**Line Nr Remarks**

NO WARRANTY IS MADE BY BLM  
FOR USE OF THE DATA FOR  
PURPOSES NOT INTENDED BY BLM

**DEPARTMENT OF THE INTERIOR  
BUREAU OF LAND MANAGEMENT  
MINING CLAIMS**

Run Date/Time: 01/26/2018 08:58 AM

**(LIVE) Serial Register Page**

Page 1 of 1

01 05-10-1872;017STAT0091;30USC26,28,34

Case Type 384101: LODE CLAIM

Claim Name: ONMB 3605E

Commodity :

Case Disposition: ACTIVE

Required Maintenance Fee: \$155.00

Total Acres

18.180

Serial Number

AMC448734

Lead File Number

AMC448729

**Name & Address**

**Int Rel**

LEE JOSEPH

5742 BEACH BLVD

BUENA PARK, CA 90621-2043

CLAIMANT

**Mer Twp Rng Sec**

**Quadrant**

**District/Field Office**

**County**

14 0230N 0200W 036

NW

KINGMAN FO

MOHAVE

**Act Date**

**Code**

**Action**

**Action Remarks**

**Receipt Number**

11/30/2017

403

LOCATION DATE

01/23/2018

395

RECORDATION NOTICE RECD

1

4071102

01/18/2018

484

LOCATION YEAR / MAINTENANCE 2018;\$155

4071102

01/18/2018

501

ACCT ADV IN LEAD FILE

AMC448729-AMC448754;

01/02/2018

404

COUNTY RECORDATION

2018000081;

**Line Nr Remarks**

NO WARRANTY IS MADE BY BLM  
FOR USE OF THE DATA FOR  
PURPOSES NOT INTENDED BY BLM



**DEPARTMENT OF THE INTERIOR  
BUREAU OF LAND MANAGEMENT  
MINING CLAIMS**

Run Date/Time: 01/26/2018 08:59 AM

**(LIVE) Serial Register Page**

Page 1 of 1

01 05-10-1872;017STAT0091;30USC26,28,34

Case Type 384101: LODE CLAIM

Claim Name: ONMB 3605W

Commodity :

Case Disposition: ACTIVE

Required Maintenance Fee: \$155.00

Total Acres

18.180

Serial Number

AMC448735

Lead File Number

AMC448729

**Name & Address**

**Int Rel**

LEE JOSEPH

5742 BEACH BLVD

BUENA PARK, CA 90621-2043

CLAIMANT

**Mer Twp Rng Sec**

**Quadrant**

**District/Field Office**

**County**

14 0230N 0200W 036

NW

KINGMAN FO

MOHAVE

**Act Date**

**Code**

**Action**

**Action Remarks**

**Receipt Number**

11/30/2017

403

LOCATION DATE

01/23/2018

395

RECORDATION NOTICE RECD

1

4071102

01/18/2018

484

LOCATION YEAR / MAINTENANCE 2018;\$155

4071102

01/18/2018

501

ACCT ADV IN LEAD FILE

AMC448729-AMC448754;

01/02/2018

404

COUNTY RECORDATION

2018000083;

**Line Nr Remarks**

NO WARRANTY IS MADE BY BLM  
FOR USE OF THE DATA FOR  
PURPOSES NOT INTENDED BY BLM

DEPARTMENT OF THE INTERIOR  
BUREAU OF LAND MANAGEMENT  
MINING CLAIMS

Run Date/Time: 01/26/2018 09:00 AM

(LIVE) Serial Register Page

Page 1 of 1

01 05-10-1872;017STAT0091;30USC26,28,34

Case Type 384101: LODE CLAIM

Claim Name: ONMB 3606E

Commodity :

Case Disposition: ACTIVE

Required Maintenance Fee: \$155.00

Total Acres

18.180

Serial Number

AMC448736

Lead File Number

AMC448729

Name & Address

Int Rel

LEE JOSEPH

5742 BEACH BLVD

BUENA PARK, CA 90621-2043

CLAIMANT

Mer Twp Rng Sec

Quadrant

District/Field Office

County

14 0230N 0200W 036

NW

KINGMAN FO

MOHAVE

Act Date

Code

Action

Action Remarks

Receipt Number

11/30/2017

403

LOCATION DATE

01/23/2018

395

RECORDATION NOTICE RECD

1

4071102

01/18/2018

484

LOCATION YEAR / MAINTENANCE 2018;\$155

4071102

01/18/2018

501

ACCT ADV IN LEAD FILE

AMC448729-AMC448754;

01/02/2018

404

COUNTY RECORDATION

2018000079;

Line Nr Remarks

NO WARRANTY IS MADE BY BLM  
FOR USE OF THE DATA FOR  
PURPOSES NOT INTENDED BY BLM



DEPARTMENT OF THE INTERIOR  
BUREAU OF LAND MANAGEMENT  
MINING CLAIMS

Run Date/Time: 01/26/2018 09:01 AM

(LIVE) Serial Register Page

Page 1 of 1

01 05-10-1872;017STAT0091;30USC26,28,34

Case Type 384101: LODE CLAIM

Claim Name: ONMB 3606W

Commodity :

Case Disposition: ACTIVE

Required Maintenance Fee: \$155.00

Total Acres

18.180

Serial Number

AMC448737

Lead File Number

AMC448729

Name & Address

Int Rel

LEE JOSEPH

5742 BEACH BLVD

BUENA PARK, CA 90621-2043

CLAIMANT

Mer Twp Rng Sec

Quadrant

District/Field Office

County

14 0230N 0200W 036

NW

KINGMAN FO

MOHAVE

Act Date

Code

Action

Action Remarks

Receipt Number

11/30/2017

403

LOCATION DATE

01/23/2018

395

RECORDATION NOTICE RECD

1

4071102

01/18/2018

484

LOCATION YEAR / MAINTENANCE 2018;\$155

4071102

01/18/2018

501

ACCT ADV IN LEAD FILE

AMC448729-AMC448754;

01/02/2018

404

COUNTY RECORDATION

2018000082;

Line Nr Remarks

NO WARRANTY IS MADE BY BLM  
FOR USE OF THE DATA FOR  
PURPOSES NOT INTENDED BY BLM

**DEPARTMENT OF THE INTERIOR**  
**BUREAU OF LAND MANAGEMENT**  
**MINING CLAIMS**

Run Date/Time: 01/26/2018 09:02 AM

**(LIVE) Serial Register Page**

Page 1 of 1

01 05-10-1872;017STAT0091;30USC26,28,34

Case Type 384101: LODE CLAIM

Claim Name: ONMB 3607E

Commodity :

Case Disposition: ACTIVE

Required Maintenance Fee: \$155.00

Total Acres

18.180

Serial Number

AMC448738

Lead File Number

AMC448729

**Name & Address**

**Int Rel**

LEE JOSEPH

5742 BEACH BLVD

BUENA PARK, CA 90621-2043

CLAIMANT

**Mer Twp Rng Sec**

**Quadrant**

**District/Field Office**

**County**

14 0230N 0200W 036

NE

KINGMAN FO

MOHAVE

**Act Date**

**Code**

**Action**

**Action Remarks**

**Receipt Number**

11/30/2017

403

LOCATION DATE

01/23/2018

395

RECORDATION NOTICE RECD

1

4071102

01/18/2018

484

LOCATION YEAR / MAINTENANCE 2018;\$155

4071102

01/18/2018

501

ACCT ADV IN LEAD FILE

AMC448729-AMC448754;

01/02/2018

404

COUNTY RECORDATION

2018000074;

**Line Nr Remarks**



DEPARTMENT OF THE INTERIOR  
BUREAU OF LAND MANAGEMENT  
MINING CLAIMS

Run Date/Time: 01/26/2018 09:03 AM

(LIVE) Serial Register Page

Page 1 of 1

01 05-10-1872;017STAT0091;30USC26,28,34

Case Type 384101: LODE CLAIM

Claim Name: ONMB 3607W

Commodity :

Case Disposition: ACTIVE

Required Maintenance Fee: \$155.00

Total Acres

18.180

Serial Number

AMC448739

Lead File Number

AMC448729

Name & Address

Int Rel

LEE JOSEPH

5742 BEACH BLVD

BUENA PARK, CA 90621-2043

CLAIMANT

Mer Twp Rng Sec

Quadrant

District/Field Office

County

14 0230N 0200W 036

NE

KINGMAN FO

MOHAVE

Act Date

Code

Action

Action Remarks

Receipt Number

11/30/2017

403

LOCATION DATE

01/23/2018

395

RECORDATION NOTICE RECD

1

4071102

01/18/2018

484

LOCATION YEAR / MAINTENANCE 2018;\$155

4071102

01/18/2018

501

ACCT ADV IN LEAD FILE

AMC448729-AMC448754;

01/02/2018

404

COUNTY RECORDATION

2018000078;

Line Nr Remarks

DEPARTMENT OF THE INTERIOR  
BUREAU OF LAND MANAGEMENT  
MINING CLAIMS

Run Date/Time: 01/26/2018 09:03 AM

(LIVE) Serial Register Page

Page 1 of 1

01 05-10-1872;017STAT0091;30USC26,28,34

Case Type 384101: LODE CLAIM

Claim Name: ONMB 3608E

Commodity :

Case Disposition: ACTIVE

Required Maintenance Fee: \$155.00

Total Acres

18.180

Serial Number

AMC448740

Lead File Number

AMC448729

Name & Address

Int Rel

LEE JOSEPH

5742 BEACH BLVD

BUENA PARK, CA 90621-2043

CLAIMANT

Mer Twp Rng Sec

Quadrant

District/Field Office

County

14 0230N 0200W 036

NE

KINGMAN FO

MOHAVE

Act Date

Code

Action

Action Remarks

Receipt Number

11/30/2017

403

LOCATION DATE

01/23/2018

395

RECORDATION NOTICE RECD

1

4071102

01/18/2018

484

LOCATION YEAR / MAINTENANCE 2018;\$155

4071102

01/18/2018

501

ACCT ADV IN LEAD FILE

AMC448729-AMC448754;

01/02/2018

404

COUNTY RECORDATION

2018000071;

Line Nr Remarks



**DEPARTMENT OF THE INTERIOR  
BUREAU OF LAND MANAGEMENT  
MINING CLAIMS**

Run Date/Time: 01/26/2018 09:04 AM

**(LIVE) Serial Register Page**

Page 1 of 1

01 05-10-1872;017STAT0091;30USC26,28,34

Case Type 384101: LODE CLAIM

Claim Name: ONMB 3608W

Commodity :

Case Disposition: ACTIVE

Required Maintenance Fee: \$155.00

Total Acres

18.180

Serial Number

AMC448741

Lead File Number

AMC448729

**Name & Address**

**Int Rel**

LEE JOSEPH

5742 BEACH BLVD

BUENA PARK, CA 90621-2043

CLAIMANT

**Mer Twp Rng Sec Quadrant**

**District/Field Office**

**County**

14 0230N 0200W 036

NE

KINGMAN FO

MOHAVE

Act Date	Code	Action	Action Remarks	Receipt Number
11/30/2017	403	LOCATION DATE		
01/23/2018	395	RECORDATION NOTICE RECD	1	4071102
01/18/2018	484	LOCATION YEAR / MAINTENANCE	2018;\$155	4071102
01/18/2018	501	ACCT ADV IN LEAD FILE	AMC448729-AMC448754;	
01/02/2018	404	COUNTY RECORDATION	2018000075;	

**Line Nr Remarks**

NO WARRANTY IS MADE BY BLM  
FOR USE OF THE DATA FOR  
PURPOSES NOT INTENDED BY BLM

DEPARTMENT OF THE INTERIOR  
BUREAU OF LAND MANAGEMENT  
MINING CLAIMS

Run Date/Time: 01/26/2018 09:05 AM

(LIVE) Serial Register Page

Page 1 of 1

01 05-10-1872;017STAT0091;30USC26,28,34

Case Type 384101: LODE CLAIM

Claim Name: ONMB 3609E

Commodity :

Case Disposition: ACTIVE

Required Maintenance Fee: \$155.00

Total Acres

18.180

Serial Number

AMC448742

Lead File Number

AMC448729

Name & Address

Int Rel

LEE JOSEPH

5742 BEACH BLVD

BUENA PARK, CA 90621-2043

CLAIMANT

Mer Twp Rng Sec

Quadrant

District/Field Office

County

14 0230N 0200W 036

SE

KINGMAN FO

MOHAVE

Act Date

Code

Action

Action Remarks

Receipt Number

11/30/2017

403

LOCATION DATE

01/23/2018

395

RECORDATION NOTICE RECD

1

4071102

01/18/2018

484

LOCATION YEAR / MAINTENANCE 2018;\$155

4071102

01/18/2018

501

ACCT ADV IN LEAD FILE

AMC448729-AMC448754;

01/02/2018

404

COUNTY RECORDATION

2018000070;

Line Nr Remarks



DEPARTMENT OF THE INTERIOR  
BUREAU OF LAND MANAGEMENT  
MINING CLAIMS

Run Date/Time: 01/26/2018 09:10 AM

(LIVE) Serial Register Page

Page 1 of 1

01 05-10-1872;017STAT0091;30USC26,28,34

Case Type 384101: LODE CLAIM

Claim Name: ONMB 3609W

Commodity :

Case Disposition: ACTIVE

Required Maintenance Fee: \$155.00

Total Acres

18.180

Serial Number

AMC448743

Lead File Number

AMC448729

Name & Address

Int Rel

LEE JOSEPH

5742 BEACH BLVD

BUENA PARK, CA 90621-2043

CLAIMANT

Mer Twp Rng Sec

Quadrant

District/Field Office

County

14 0230N 0200W 036

SE

KINGMAN FO

MOHAVE

Act Date

Code

Action

Action Remarks

Receipt Number

11/30/2017

403

LOCATION DATE

01/23/2018

395

RECORDATION NOTICE RECD

1

4071102

01/18/2018

484

LOCATION YEAR / MAINTENANCE 2018;\$155

4071102

01/18/2018

501

ACCT ADV IN LEAD FILE

AMC448729-AMC448754;

01/02/2018

404

COUNTY RECORDATION

2018000067;

Line Nr Remarks

**DEPARTMENT OF THE INTERIOR  
BUREAU OF LAND MANAGEMENT  
MINING CLAIMS**

Run Date/Time: 01/26/2018 09:10 AM

**(LIVE) Serial Register Page**

Page 1 of 1

01 05-10-1872;017STAT0091;30USC26,28,34

Case Type 384101: LODE CLAIM

Claim Name: ONMB 3610E

Commodity :

Case Disposition: ACTIVE

Required Maintenance Fee: \$155.00

Total Acres

18.180

Serial Number

AMC448744

Lead File Number

AMC448729

**Name & Address**

**Int Rel**

LEE JOSEPH

5742 BEACH BLVD

BUENA PARK, CA 90621-2043

CLAIMANT

**Mer Twp Rng Sec**

**Quadrant**

**District/Field Office**

**County**

14 0230N 0200W 036

SE

KINGMAN FO

MOHAVE

**Act Date**

**Code**

**Action**

**Action Remarks**

**Receipt Number**

11/30/2017

403

LOCATION DATE

01/23/2018

395

RECORDATION NOTICE RECD

1

4071102

01/18/2018

484

LOCATION YEAR / MAINTENANCE 2018;\$155

4071102

01/18/2018

501

ACCT ADV IN LEAD FILE

AMC448729-AMC448754;

01/02/2018

404

COUNTY RECORDATION

2018000068;

**Line Nr Remarks**

**NO WARRANTY IS MADE BY BLM  
FOR USE OF THE DATA FOR  
PURPOSES NOT INTENDED BY BLM**



DEPARTMENT OF THE INTERIOR  
BUREAU OF LAND MANAGEMENT  
MINING CLAIMS

Run Date/Time: 01/26/2018 09:11 AM

(LIVE) Serial Register Page

Page 1 of 1

01 05-10-1872;017STAT0091;30USC26,28,34

Case Type 384101: LODE CLAIM

Claim Name: ONMB 3610W

Commodity :

Case Disposition: ACTIVE

Required Maintenance Fee: \$155.00

Total Acres

18.180

Serial Number

AMC448745

Lead File Number

AMC448729

Name & Address

Int Rel

LEE JOSEPH

5742 BEACH BLVD

BUENA PARK, CA 90621-2043

CLAIMANT

Mer Twp Rng Sec

Quadrant

District/Field Office

County

14 0230N 0200W 036

SE

KINGMAN FO

MOHAVE

Act Date

Code

Action

Action Remarks

Receipt Number

11/30/2017

403

LOCATION DATE

01/23/2018

395

RECORDATION NOTICE RECD

1

4071102

01/18/2018

484

LOCATION YEAR / MAINTENANCE 2018;\$155

4071102

01/18/2018

501

ACCT ADV IN LEAD FILE

AMC448729-AMC448754;

01/02/2018

404

COUNTY RECORDATION

2018000089;

Line Nr Remarks

DEPARTMENT OF THE INTERIOR  
BUREAU OF LAND MANAGEMENT  
MINING CLAIMS

Run Date/Time: 01/26/2018 09:12 AM

(LIVE) Serial Register Page

Page 1 of 1

01 05-10-1872;017STAT0091;30USC26,28,34

Case Type 384101: LODE CLAIM

Claim Name: ONMB 3611E

Commodity :

Case Disposition: ACTIVE

Required Maintenance Fee: \$155.00

Total Acres

18.180

Serial Number

AMC448746

Lead File Number

AMC448729

Name & Address

Int Rel

LEE JOSEPH

5742 BEACH BLVD

BUENA PARK, CA 90621-2043

CLAIMANT

Mer Twp Rng Sec

Quadrant

District/Field Office

County

14 0230N 0200W 036

SW

KINGMAN FO

MOHAVE

Act Date

Code

Action

Action Remarks

Receipt Number

11/30/2017

403

LOCATION DATE

01/23/2018

395

RECORDATION NOTICE RECD

1

4071102

01/18/2018

484

LOCATION YEAR / MAINTENANCE 2018;\$155

4071102

01/18/2018

501

ACCT ADV IN LEAD FILE

AMC448729-AMC448754;

01/02/2018

404

COUNTY RECORDATION

2018000090;

Line Nr Remarks

NO WARRANTY IS MADE BY BLM  
FOR USE OF THE DATA FOR  
PURPOSES NOT INTENDED BY BLM



**DEPARTMENT OF THE INTERIOR**  
**BUREAU OF LAND MANAGEMENT**  
**MINING CLAIMS**

Run Date/Time: 01/26/2018 09:12 AM

**(LIVE) Serial Register Page**

Page 1 of 1

01 05-10-1872;017STAT0091;30USC26,28,34

Case Type 384101: LODE CLAIM

Claim Name: ONMB 3611W

Commodity :

Case Disposition: ACTIVE

Required Maintenance Fee: \$155.00

Total Acres

18.180

Serial Number

AMC448747

Lead File Number

AMC448729

**Name & Address**

**Int Rel**

LEE JOSEPH

5742 BEACH BLVD

BUENA PARK, CA 90621-2043

CLAIMANT

**Mer Twp Rng Sec**

**Quadrant**

**District/Field Office**

**County**

14 0230N 0200W 036

SW

KINGMAN FO

MOHAVE

**Act Date**

**Code**

**Action**

**Action Remarks**

**Receipt Number**

11/30/2017

403

LOCATION DATE

01/23/2018

395

RECORDATION NOTICE RECD

1

4071102

01/18/2018

484

LOCATION YEAR / MAINTENANCE

2018;\$155

4071102

01/18/2018

501

ACCT ADV IN LEAD FILE

AMC448729-AMC448754;

01/02/2018

404

COUNTY RECORDATION

2018000085;

**Line Nr Remarks**

DEPARTMENT OF THE INTERIOR  
BUREAU OF LAND MANAGEMENT  
MINING CLAIMS

Run Date/Time: 01/26/2018 09:13 AM

(LIVE) Serial Register Page

Page 1 of 1

01 05-10-1872;017STAT0091;30USC26,28,34

Case Type 384101: LODE CLAIM

Claim Name: ONMB 3612E

Commodity :

Case Disposition: ACTIVE

Required Maintenance Fee: \$155.00

Total Acres

18.180

Serial Number

AMC448748

Lead File Number

AMC448729

Name & Address

Int Rel

LEE JOSEPH

5742 BEACH BLVD

BUENA PARK, CA 90621-2043

CLAIMANT

Mer Twp Rng Sec

Quadrant

District/Field Office

County

14 0230N 0200W 036

SW

KINGMAN FO

MOHAVE

Act Date

Code

Action

Action Remarks

Receipt Number

11/30/2017

403

LOCATION DATE

01/23/2018

395

RECORDATION NOTICE RECD

1

4071102

01/18/2018

484

LOCATION YEAR / MAINTENANCE 2018;\$155

4071102

01/18/2018

501

ACCT ADV IN LEAD FILE

AMC448729-AMC448754;

01/02/2018

404

COUNTY RECORDATION

2018000086;

Line Nr Remarks



DEPARTMENT OF THE INTERIOR  
BUREAU OF LAND MANAGEMENT  
MINING CLAIMS

Run Date/Time: 01/26/2018 09:14 AM

(LIVE) Serial Register Page

Page 1 of 1

01 05-10-1872;017STAT0091;30USC26,28,34

Case Type 384101: LODE CLAIM

Claim Name: ONMB 3613E

Commodity :

Case Disposition: ACTIVE

Required Maintenance Fee: \$155.00

Total Acres

18.180

Serial Number

AMC448749

Lead File Number

AMC448729

Name & Address

Int Rel

LEE JOSEPH

5742 BEACH BLVD

BUENA PARK, CA 90621-2043

CLAIMANT

Mer Twp Rng Sec

Quadrant

District/Field Office

County

14 0230N 0200W 036

SW

KINGMAN FO

MOHAVE

Act Date

Code

Action

Action Remarks

Receipt Number

11/30/2017

403

LOCATION DATE

01/23/2018

395

RECORDATION NOTICE RECD

1

4071102

01/18/2018

484

LOCATION YEAR / MAINTENANCE 2018;\$155

4071102

01/18/2018

501

ACCT ADV IN LEAD FILE

AMC448729-AMC448754;

01/02/2018

404

COUNTY RECORDATION

2018000087;

Line Nr Remarks

DEPARTMENT OF THE INTERIOR  
BUREAU OF LAND MANAGEMENT  
MINING CLAIMS

Run Date/Time: 01/26/2018 09:20 AM

(LIVE) Serial Register Page

Page 1 of 1

01 05-10-1872;017STAT0091;30USC26,28,34

Case Type 384101: LODE CLAIM

Claim Name: ONMB 3613W

Commodity :

Case Disposition: ACTIVE

Required Maintenance Fee: \$155.00

Total Acres

18.180

Serial Number

AMC448750

Lead File Number

AMC448729

Name & Address

Int Rel

LEE JOSEPH

5742 BEACH BLVD

BUENA PARK, CA 90621-2043

CLAIMANT

Mer Twp Rng Sec

Quadrant

District/Field Office

County

14 0230N 0200W 036

SW

KINGMAN FO

MOHAVE

Act Date

Code

Action

Action Remarks

Receipt Number

11/30/2017

403

LOCATION DATE

01/23/2018

395

RECORDATION NOTICE RECD

1

4071102

01/18/2018

484

LOCATION YEAR / MAINTENANCE 2018;\$155

4071102

01/18/2018

501

ACCT ADV IN LEAD FILE

AMC448729-AMC448754;

01/02/2018

404

COUNTY RECORDATION

2018000084;

Line Nr Remarks

NO WARRANTY IS MADE BY BLM  
FOR USE OF THE DATA FOR  
PURPOSES NOT INTENDED BY BLM



DEPARTMENT OF THE INTERIOR  
BUREAU OF LAND MANAGEMENT  
MINING CLAIMS

Run Date/Time: 01/26/2018 09:21 AM

(LIVE) Serial Register Page

Page 1 of 1

01 05-10-1872;017STAT0091;30USC26,28,34

Case Type 384101: LODE CLAIM

Claim Name: ONMB 3614E

Commodity :

Case Disposition: ACTIVE

Required Maintenance Fee: \$155.00

Total Acres

18.180

Serial Number

AMC448751

Lead File Number

AMC448729

Name & Address

Int Rel

LEE JOSEPH

5742 BEACH BLVD

BUENA PARK, CA 90621-2043

CLAIMANT

Mer Twp Rng Sec

Quadrant

District/Field Office

County

14 0230N 0200W 036

SW

KINGMAN FO

MOHAVE

Act Date

Code

Action

Action Remarks

Receipt Number

11/30/2017

403

LOCATION DATE

01/23/2018

395

RECORDATION NOTICE RECD

1

4071102

01/18/2018

484

LOCATION YEAR / MAINTENANCE 2018;\$155

4071102

01/18/2018

501

ACCT ADV IN LEAD FILE

AMC448729-AMC448754;

01/02/2018

404

COUNTY RECORDATION

2018000092;

Line Nr Remarks

**DEPARTMENT OF THE INTERIOR  
BUREAU OF LAND MANAGEMENT  
MINING CLAIMS**

Run Date/Time: 01/26/2018 09:21 AM

**(LIVE) Serial Register Page**

Page 1 of 1

**01 05-10-1872;017STAT0091;30USC26,28,34**

**Case Type 384101: LODE CLAIM**

**Claim Name: ONMB 3614W**

**Commodity :**

**Case Disposition: ACTIVE**

**Required Maintenance Fee: \$155.00**

**Total Acres**

**18.180**

**Serial Number**

**AMC448752**

**Lead File Number**

**AMC448729**

**Name & Address**

**Int Rel**

LEE JOSEPH

5742 BEACH BLVD

BUENA PARK, CA 90621-2043

CLAIMANT

**Mer Twp Rng Sec**

**Quadrant**

**District/Field Office**

**County**

14 0230N 0200W 036

SW

KINGMAN FO

MOHAVE

**Act Date**

**Code**

**Action**

**Action Remarks**

**Receipt Number**

11/30/2017

403

LOCATION DATE

01/23/2018

395

RECORDATION NOTICE RECD

1

4071102

01/18/2018

484

LOCATION YEAR / MAINTENANCE

2018;\$155

4071102

01/18/2018

501

ACCT ADV IN LEAD FILE

AMC448729-AMC448754;

01/02/2018

404

COUNTY RECORDATION

2018000088;

**Line Nr Remarks**

**NO WARRANTY IS MADE BY BLM  
FOR USE OF THE DATA FOR  
PURPOSES NOT INTENDED BY BLM**



**DEPARTMENT OF THE INTERIOR  
BUREAU OF LAND MANAGEMENT**

**MINING CLAIMS**

**(LIVE) Serial Register Page**

Run Date/Time: 01/26/2018 09:22 AM

Page 1 of 1

01 05-10-1872;017STAT0091;30USC26,28,34

**Total Acres**

**Serial Number**

Case Type 384101: LODE CLAIM

**18.180**

**AMC448753**

Claim Name: ONMB 3615E

**Lead File Number**

Commodity :

**AMC448729**

Case Disposition: ACTIVE

Required Maintenance Fee: \$155.00

**Name & Address**

**Int Rel**

LEE JOSEPH	5742 BEACH BLVD	BUENA PARK, CA 90621-2043	CLAIMANT
------------	-----------------	---------------------------	----------

Mer Twp	Rng	Sec	Quadrant	District/Field Office	County
14	0230N	0200W	036	SE	KINGMAN FO
					MOHAVE

Act Date	Code	Action	Action Remarks	Receipt Number
11/30/2017	403	LOCATION DATE		
01/23/2018	395	RECORDATION NOTICE RECD	1	4071102
01/18/2018	484	LOCATION YEAR / MAINTENANCE	2018;\$155	4071102
01/18/2018	501	ACCT ADV IN LEAD FILE	AMC448729-AMC448754;	
01/02/2018	404	COUNTY RECORDATION	2018000069;	

**Line Nr Remarks**

**DEPARTMENT OF THE INTERIOR**  
**BUREAU OF LAND MANAGEMENT**  
**MINING CLAIMS**

Run Date/Time: 01/26/2018 09:22 AM

**(LIVE) Serial Register Page**

Page 1 of 1

**01 05-10-1872;017STAT0091;30USC26,28,34**  
**Case Type 384101: LODE CLAIM**  
**Claim Name: ONMB 3615W**  
**Commodity :**  
**Case Disposition: ACTIVE**  
**Required Maintenance Fee: \$155.00**

**Total Acres**  
**18.180**

**Serial Number**  
**AMC448754**  
**Lead File Number**  
**AMC448729**

Name & Address			Int Rel
LEE JOSEPH	5742 BEACH BLVD	BUENA PARK, CA 90621-2043	CLAIMANT

Mer Twp	Rng	Sec	Quadrant	District/Field Office	County
14	0230N	0200W	036	SE	KINGMAN FO

Act Date	Code	Action	Action Remarks	Receipt Number
11/30/2017	403	LOCATION DATE		
01/23/2018	395	RECORDATION NOTICE RECD	1	4071102
01/18/2018	484	LOCATION YEAR / MAINTENANCE	2018;\$155	4071102
01/18/2018	501	ACCT ADV IN LEAD FILE	AMC448729-AMC448754;	
01/02/2018	404	COUNTY RECORDATION	2018000091;	

**Line Nr Remarks**



# CLAIMING CLAIM STATUS REPORT

Data Entered: 1/26/18 Ram

MTP Checked By: 1/26/18 Ram

GEO Checked By: 1/26/18 Ram

LEAD SERIAL NUMBER: AMC 448729 thru AMC 448754

## NUMBER OF CLAIMS & TYPE:

26 LODE  
 \_\_\_\_\_ PLACER  
 \_\_\_\_\_ ASSOCIATION PLACER  
 \_\_\_\_\_ MILL SITE  
 \_\_\_\_\_ TUNNEL SITE

## CHARGES:

Processing Fee @ \$20 = \$ 520  
 Location Fee @ \$37 = \$ 962  
 Maintenance Fee @ \$155 = \$ 4,030  
 Add'l Maint Fee for Assoc Placer = \$ \_\_\_\_\_  
**SUBTOTAL** \$ \_\_\_\_\_

TOTAL ACREAGE: \_\_\_\_\_ Per Claim  
 (Placer Only)

Other Fees \$ \_\_\_\_\_

Other Fees \$ \_\_\_\_\_

NUMBER OF LOCATORS: \_\_\_\_\_

**TOTAL** \$ 5512

DOCUMENTS RECEIVED VIA: Over-the-Counter [ ] Mail [ ☒ ] TIMELY FILED: Yes [ ☒ ] No [ ]

LEGAL DESCRIPTION: T 23N R 20W SEC 36  
 T \_\_\_\_\_ R \_\_\_\_\_ SEC \_\_\_\_\_  
 T \_\_\_\_\_ R \_\_\_\_\_ SEC \_\_\_\_\_  
 T \_\_\_\_\_ R \_\_\_\_\_ SEC \_\_\_\_\_  
 T \_\_\_\_\_ R \_\_\_\_\_ SEC \_\_\_\_\_

BLM [ ] FOREST SERVICE [ ] SUBJ TO PL 359: Yes [ ] No [ ]  
 WILDERNESS AREA [ ]

SPLIT ESTATE: N/A [ ] SX [ ] PX [ ] OTHER [ ]  
 SRHA [ ] Was proper Notice filed if located on SHRA Land? Yes [ ] No [ ]

## RECONVEYED MINERALS ON BLM LAND REQUIRE OPENING ORDER FROM 1944 TO 1993:

Open to Entry On \_\_\_\_\_ N/A [ ]

COMMENTS/STATUS: VOID [ ] PARTIALLY VOID [ ] PVT MINERALS [ ] WITHDRAWN LANDS [ ]  
 OTHER [ ]

[ ] Claimant acknowledges that portions of the following claim(s) site(s) may be void or voidable.

Printed Name of Claimant \_\_\_\_\_ Signature of Claimant \_\_\_\_\_

\*\*\*\*\*FINAL ADJUDICATION\*\*\*\*\*

DATE \_\_\_\_\_ INITIALS \_\_\_\_\_

AMC448729

DEPARTMENT OF INTERIOR  
BUREAU OF LAND MANAGEMENT

Input Parameters for Geographic Report with Land

System Id = CR

Admin State = AZ

Geo State =

Casetype Begins With

Case Disp Txt = AUTHORIZED, CANCELLED, EXPIRED, PENDING, REJECTED, VOID, WITHDRAWN

Mer Twp Rng =

Section =

Mtrs = 14 0230N 0200W 036, 14 0230N 0200W 999

Commodity =

Commodity Txt =

Pending Org =

Pend Org Decode =

Total Rows Returned: 1



RUN TIME: 06:53 AM

Adm State: AZ

UNITED STATES DEPARTMENT OF INTERIOR  
BUREAU OF LAND MANAGEMENT  
GEOGRAPHIC REPORT WITH LAND  
Sorted by Serial Number

RUN DATE: 01/26/2018

Page 1 of 1

Serial Number: AZA 022448PT

Total Case Acres: 42,694.470

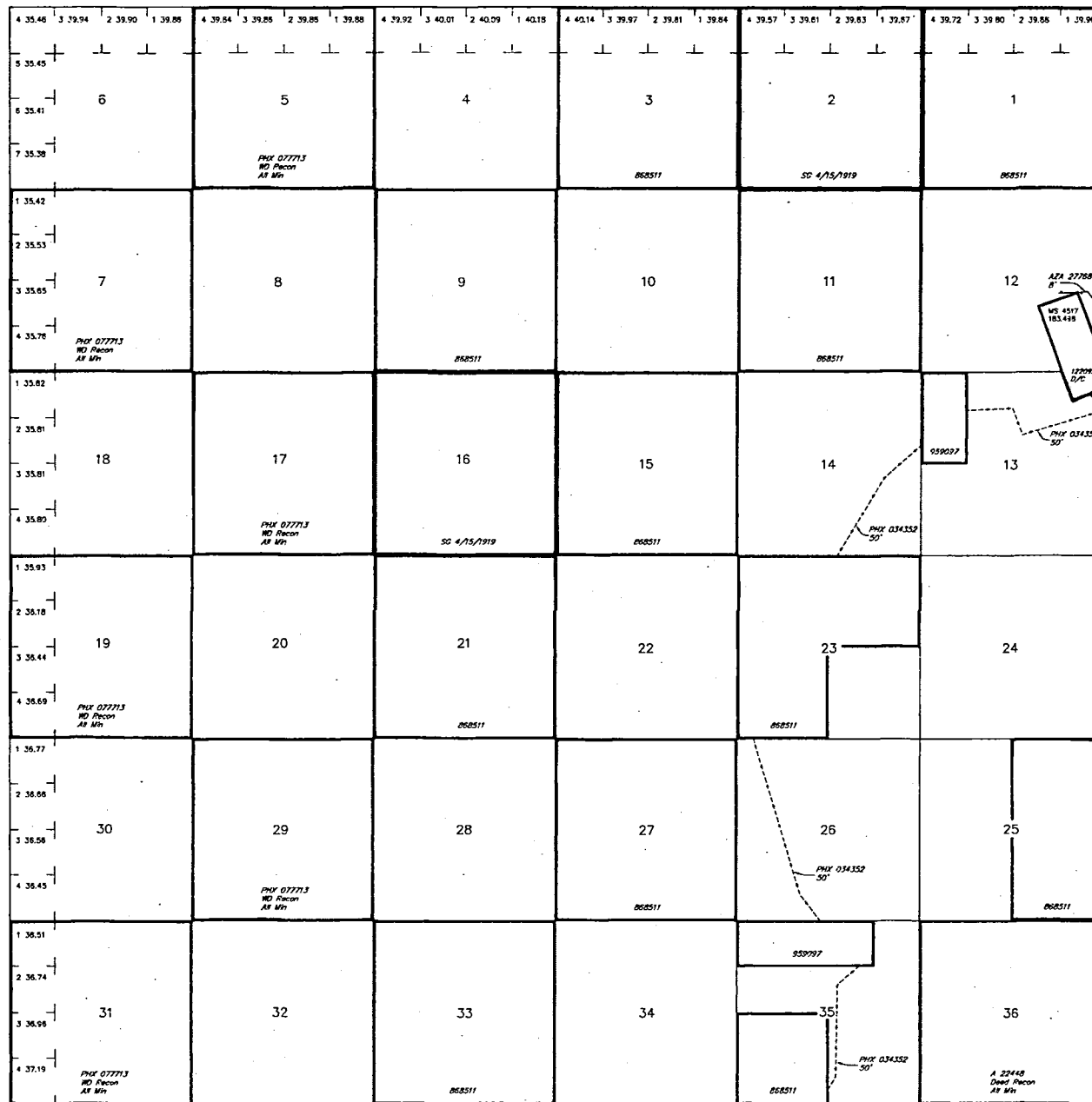
<u>Casetype</u>	<u>Case Disp</u>	14	0230N	0200W	<u>Sect</u>	<u>Sur Typ</u>	<u>Sur Num</u>	<u>Suff</u>	<u>Subdivision</u>	<u>Act Pend</u>
221006	AUTHORIZED				036	ALIQ			ALL;	

## MOHAVE COUNTY

[illegible]

35°19'42"N  
114°21'41"W

CURRENT TO	BT	GSR Mer
1-18-2008	PV	T 23 N
		R 20 W



Lot  
Long

SCALE in chains

**WARNING STATEMENT**  
This plot is the Bureau's Record of Title, and should be used only as a graphic display of the township survey data. Records hereon do not reflect title changes which may have been effected by lateral movements of rivers or other bodies of water. Refer to the cadastral surveys for official survey information.



FROM:

Joseph Lee  
5742 Beach Blvd.  
Buena Park, CA 90621



1000



85004

U.S. POSTAGE  
PAID  
LOS ANGELES, CA  
90020  
JAN 12, 18  
AMOUNT

**\$10.46**

R2303S104406-25

TO:

BLM  
Arizona State Office  
One North Central Ave. Ste 800  
Phoenix, AZ 85004-4427

RECEIVED  
BLM AZ STATE OFFICE

2018 JAN 18 P 1:48

PHOENIX, ARIZONA

Utility Mailer  
10 1/2" x 16"

PLACE STICKER AT TOP OF ENVELOPE TO THE RIGHT  
OF THE RETURN ADDRESS. FOLD AT DOTTED LINE

**CERTIFIED MAIL®**



7017 2680 0000 9767 1308

Ready**P**ost